

WWW.RALLYEBDC.COM

46^e ÉDITION



28 AU 30 JUIN / JUNE 28 TO 30TH 2024







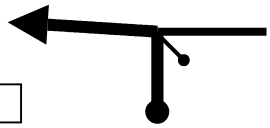

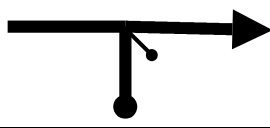

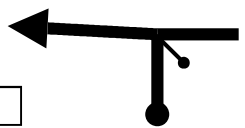

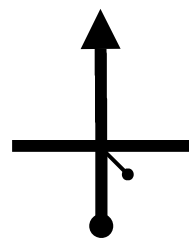

Photo: Danny Bujold

RALLYE BDC

AUTO INTERNATIONAL


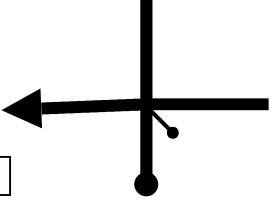

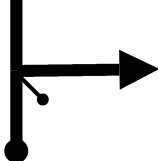




SHAKEDOWN

From TC		Service		DISTANCE	DAY	Vendredi
To TC		Start SHAKEDOWN		4.96 km	SECTION	
SPECIAL STAGE				RECORD	TIME ALLOWED	
undefined undefined km					min	
DISTANCE		DIRECTION		INFORMATION		DISTANCE REGRESS
TOTAL	PARTIAL					
0,00	0,00	1		 TC Service	4,96	
				N-48°09.934' W-65°51.676' ALT: 20 m		
0,03	0,03	2			4,93	
				N-48°09.928' W-65°51.654' ALT: 20 m		
0,06	0,03	3			4,90	
				N-48°09.921' W-65°51.630' ALT: 20 m		
0,17	0,11	4		 Avenue Terry Fox	4,79	
				Chemin Cyr		
0,61	0,44	5			4,35	
				4ièm Avenue		
1,23	0,62	6			3,73	

PROXIMA NOTA
PROCH NOTE
NEXT NOTE

0,79

From TC		Service		DISTANCE	DAY	Vendredi
To TC		Start SHAKEDOWN		4.96 km	SECTION	
SPECIAL STAGE				RECORD	TIME ALLOWED	
undefined				undefined km	min	
DISTANCE		DIRECTION		INFORMATION		DISTANCE REGRESS
TOTAL	PARTIAL					
2,02	0,79			Prendre la 1ère sortie		2,94
		7		N-48°10.487' W-65°50.899' ALT: 10 m		
3,68	1,66			 Chemin de St-Edgar		1,28
		8		N-48°09.891' W-65°49.914' ALT: 0 m		
4,78	1,10			Entrée Privée		0,18
		9				
4,96	0,18			 TC Start SHAKEDOWN (0,00)		0,00
		10		N-48°10.298' W-65°49.220' ALT: 0 m		


5 Km	10 Waypoints	5 Km Fuel Range
-----------------	-------------------------	----------------------------

START 48°09.934'N 65°51.676'W	FINISH 48°10.298'N 65°49.220'W
--	---

POWERED BY



Transport the service from the Shakedown (RPM)



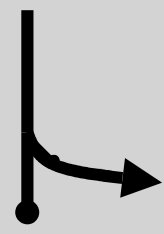
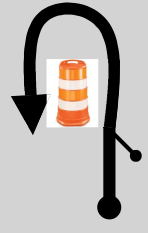
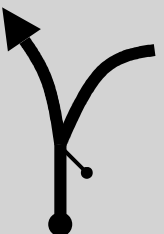

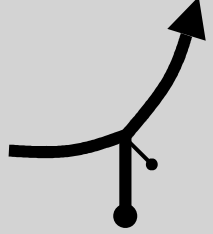


Le Shakedown - Circuit RPM



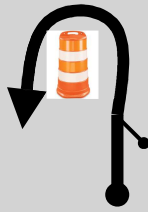
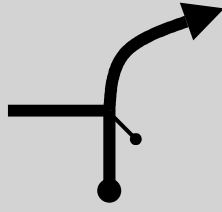
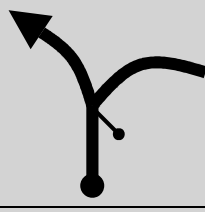




Gaia Topo (meters): © Gaia GPS, OpenStreetMap Satellite: © Mapbox

50 m
Web Mercator | EPSG: 3857

From TC		DISTANCE		DAY				
To TC		1.70 km		SECTION				
SPECIAL STAGE			1	RECORD	TIME ALLOWED			
			1.59 km		min			
DISTANCE		DIRECTION		INFORMATION		DISTANCE REGRESS		
TOTAL	PARTIAL							
0,00	0,00	1		 <p>START SS 1</p> <p>1.59 km</p> <table border="1"> <tr><td>N-48°10.299'</td></tr> <tr><td>W-65°49.218'</td></tr> <tr><td>ALT: 0 m</td></tr> </table>	N-48°10.299'	W-65°49.218'	ALT: 0 m	1,70
N-48°10.299'								
W-65°49.218'								
ALT: 0 m								
0,21	0,21	2		<table border="1"> <tr><td>N-48°10.250'</td></tr> <tr><td>W-65°49.069'</td></tr> <tr><td>ALT: 20 m</td></tr> </table>	N-48°10.250'	W-65°49.069'	ALT: 20 m	1,49
N-48°10.250'								
W-65°49.069'								
ALT: 20 m								
0,28	0,07	3		<table border="1"> <tr><td>N-48°10.234'</td></tr> <tr><td>W-65°49.114'</td></tr> <tr><td>ALT: 0 m</td></tr> </table>	N-48°10.234'	W-65°49.114'	ALT: 0 m	1,42
N-48°10.234'								
W-65°49.114'								
ALT: 0 m								
0,46	0,18	4		<table border="1"> <tr><td>N-48°10.221'</td></tr> <tr><td>W-65°48.981'</td></tr> <tr><td>ALT: 0 m</td></tr> </table>	N-48°10.221'	W-65°48.981'	ALT: 0 m	1,24
N-48°10.221'								
W-65°48.981'								
ALT: 0 m								
0,77	0,31	5		<table border="1"> <tr><td>N-48°10.129'</td></tr> <tr><td>W-65°49.032'</td></tr> <tr><td>ALT: 0 m</td></tr> </table>	N-48°10.129'	W-65°49.032'	ALT: 0 m	0,93
N-48°10.129'								
W-65°49.032'								
ALT: 0 m								
0,85	0,08	6		<table border="1"> <tr><td>N-48°10.165'</td></tr> <tr><td>W-65°49.008'</td></tr> <tr><td>ALT: 0 m</td></tr> </table>	N-48°10.165'	W-65°49.008'	ALT: 0 m	0,85
N-48°10.165'								
W-65°49.008'								
ALT: 0 m								

PROXIMA NOTA
PROCH NOTE
NEXT NOTE

0,09

From TC		DISTANCE		DAY	
To TC		1.70 km		SECTION	
SPECIAL STAGE			RECORD		TIME ALLOWED
1			1.59 km		min
DISTANCE		DIRECTION	INFORMATION	DISTANCE REGRESS	
TOTAL	PARTIAL				
1	0,94	0,09	 <div style="display: flex; justify-content: space-between; align-items: center;"> 7 0.65 </div>	<div style="border: 1px solid black; padding: 2px; width: fit-content;"> N-48° 10.198' W-65° 48.972' ALT: 20 m </div>	1
	1,02	0,08	 <div style="display: flex; justify-content: space-between; align-items: center;"> 8 0.57 </div>	<div style="border: 1px solid black; padding: 2px; width: fit-content;"> N-48° 10.172' W-65° 49.019' ALT: 0 m </div>	
	1,17	0,15	 <div style="display: flex; justify-content: space-between; align-items: center;"> 9 0.42 </div>	<div style="border: 1px solid black; padding: 2px; width: fit-content;"> N-48° 10.211' W-65° 49.122' ALT: 20 m </div>	
	1,59	0,42	 <div style="display: flex; justify-content: space-between; align-items: center;"> 10 0.00 </div>	 FINISH SS 1 1.59 km <div style="border: 1px solid black; padding: 2px; width: fit-content;"> N-48° 10.252' W-65° 49.246' ALT: 0 m </div>	
	1,70	0,11	 <div style="display: flex; justify-content: space-between; align-items: center;"> 11 </div>	 STOP <div style="border: 1px solid black; padding: 2px; width: fit-content;"> N-48° 10.279' W-65° 49.226' ALT: 0 m </div>	




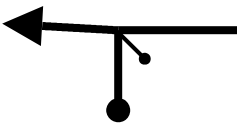

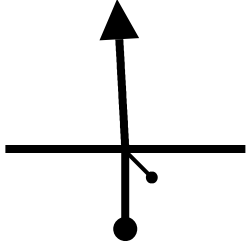




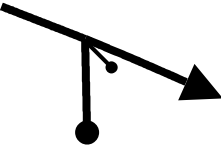


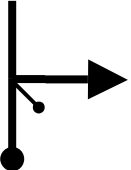

2
Km

11
Waypoints

2 Km
Fuel Range

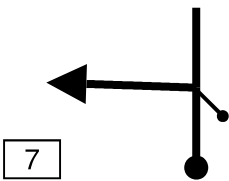

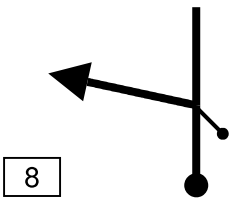
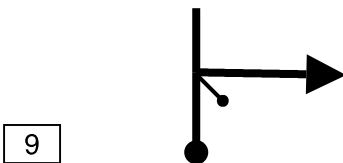

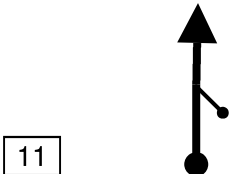

START
48° 10.299'N
65° 49.218'W

FINISH
48° 10.279'N
65° 49.226'W

From TC		End SHAKEDOWN		DISTANCE	DAY
To TC		Service		5.47 km	Vendredi
SPECIAL STAGE				RECORD	TIME ALLOWED
1					min
DISTANCE		DIRECTION		INFORMATION	
TOTAL	PARTIAL			DISTANCE REGRESS	
0,00	0,00	1		 STOP  N-48° 10,306' W-65° 49,298' ALT: 0 m	5,47
0,21	0,21	2			5,26
1,16	0,95	3		 Route 132 	4,31
1,52	0,36	4			3,95
2,96	1,44	5		  Boul. Perron	2,51
4,66	1,70	6		 Chemin Cyr	0,81

PROXIMA NOTA
PROCH NOTE
NEXT NOTE

0,25

From TC		End SHAKEDOWN		DISTANCE		DAY		Vendredi	
To TC		Service		5.47 km		SECTION			
SPECIAL STAGE				1		RECORD		TIME ALLOWED	
				undefined km				min	
DISTANCE		DIRECTION			INFORMATION			DISTANCE REGRESS	
TOTAL	PARTIAL								
4,91	0,25				 Ave. Terry Fox			0,56	
5,36	0,45				5e Rue			0,11	
5,42	0,06				Entrée service			0,05	
5,46	0,04							0,01	
5,47	0,01							0,00	

**5
Km**

**11
Waypoints**

**5 Km
Fuel Range**

START
RPM (Shake Down)

FINISH
Service