

CAHIER DE ROUTE ROAD BOOK

Photo: José Raul Almeida Mandujano

RALLYE BDC
AUTO INTERNATIONAL



WWW.RALLYEBDC.COM 

RALLYE BAIE DES CHALEURS 2023

Notes sur le cahier de route/ *Route book notes*

Notas sobre el pliego de carretera

Danger / *Danger* / Peligro

!

Contrôle horaire / *Time Control*

Control Horario

TC

Contrôle Horaire Majeur / *Main Time Control*

Control Horario Principal

MTC

Épreuve de Classement / *Special Stage*

Tramo Cronometrado

SS

Regroupement / *Regrouping*

Agrupamiento

RG

Ravitaillement / *Refueling*

Recarga

R

Ravitaillement Optionnel / *Optional Refueling*

Recarga Opcional

RO

Aire de service / *Service Area*

Área de servicio



Aire de Ravitaillement / *Refueling Area*

Área de recarga



Téléphone d'urgence/*Emergency number* / Teléfono de emergencia

Hôpital / *Hospital* / Hospital : 1-418-759-3443

Ambulance / *Ambulance* / Ambulancia : 911

Police / *Police* / Policia : 911

Remorquage / *Towing* / Remolque : 1-418-388-2033

Signatures officielles / *Official signatures* / Firmas oficiales

Danny Hudon, Coordonnateur

Marc Dimock, Directeur de course

RALLYE BAIE DES CHALEURS 2023

SAMEDI, LE 01 Juillet 2023

Horaire de l'étape "A" / Leg "A" schedule / Horario de la sección "A"

Numéro du Contrôle	Nom de Contrôle	Longueur du Transport	Longueur de l'Épreuve	Durée en minutes	Heure Première Auto
Ouverture du Parc Fermé					11h45
TC0 MTC0	Départ du Rallye Baie des Chaleurs 2023 Début de l'étape "A"				12h00
TC1	Transport vers l'épreuve SS1	1,25		5	12h05
SS1	Le RPM		1,52	3 + (5)	12h13
TC2	Transport vers l'épreuve SS2	11,58		12	12h25
SS2	Le Robidoux 3D		13,71	3 + (15)	12h43
TC3	Transport vers l'épreuve SS3	1,35		5	12h48
SS3	La Coulée		16,71	3 + (18)	13h09
TC4	Transport vers le RPM SS4	42,26		45	13h54
SS4	Le RPM (2)		1,52	3 + (5)	14h02
TC5	Transport vers le service	5,51		10	14h12
TC5A S1	Service 1			30	14h42
TC5B	Regroupement # 1			(10)	14h52
TC6	Transport vers l'épreuve SS5	16,74		22	15h14
R-1	Ravitaillement (inclus dans le transport)				
SS5	Le Robidoux 3D (2)		13,71	3 + (15)	15h32
TC7	Transport vers l'épreuve SS6	1,35		5	15h37
SS6	La Coulée (2)		16,71	3 + (18)	15h58
TC8	Transport vers Service 2	47,45		50	16h48
TC8A MTC1	Service 2			61	17H49
Total de l'étape "A"		127,49	63,88	191,37	

RALLYE BAIE DES CHALEURS 2023

SAMEDI, LE 01 Juillet 2023 (suite)

Horaire de l'étape "B" / Leg "B" schedule / Horario de la sección "B"

Numéro du Contrôle	Nom de Contrôle	Longueur du Transport	Longueur de l'Épreuve	Durée en minutes	Heure Première Auto
TC8A MTC2	Départ de l'étape "B"				17h49
TC8B	Reclassement -1			(10)	17h59
TC9	Transport vers l'épreuve SS7	16,44		22	18H21
R-2	Ravitaillement (inclus dans le transport)				
SS7	Le Centre Brûlé		11,10	3 + (12)	18H36
TC10	Transport vers l'épreuve SS8	2,51		5	18H41
SS8	Le Préton		14,02	3 + (15)	18H59
TC11	Transport vers le Service 3	22,57		30	19H29
TC11A S3	Service 3			30	19H59
TC11B	Regroupement -3			(10)	20H09
TC12	Transport vers l'épreuve SS9	16,44		22	20h31
R-3	Ravitaillement (inclus dans le transport)				
SS9	Le Centre Brûlé (2)		11,10	3 + (12)	20h46
TC13	Transport vers l'épreuve SS10	2,51		10	20h56
SS10	Le Préton (2)		14,02	3 + (15)	21h14
TC14	Transport vers l'épreuve SS11	6,94		30	21h44
SS11	Le Centre Brûlé (3)		11,10	3 + (12)	21h59
TC15	Trans. vers le Service 4 (CRC Parc Exposé)	8,72		14	22h13
TC15	Transport vers Service 4 (ONLY NACAM)	8,72		14	22h13
TC15A S4N	Service 4 (ONLY NACAM)			45	22h58
TC15B MTC3	Parc Exposé CRC /Fin du Régional RSQ / ECRC			(647)	9h00
TC15B MTC3	Parc Fermé 1 (ONLY NACAM)			(572)	8h30
Total de l'étape "B"		76,13	61,34	137,47	
Total du Rallye "RSQ / ECRC 2022"		Km	203,62	125,22	328,84
		%	61,92	38,08	100,00
Fin du rallye RSQ et ECRC / End of the RSQ and ECRC rally					

RALLYE BAIE DES CHALEURS 2023

DIMANCHE, LE 02 Juillet 2023

Horaire de l'étape "C" / Leg "C" schedule / Horario de la sección "C"

Numéro du Contrôle	Nom de Contrôle	Longueur du Transport	Longueur de l'Épreuve	Durée en minutes	Heure Première Auto
	Ouverture Parc Fermé (ONLY NACAM)				8h00
TC15B MTC4	Départ de l'étape "C"				8h30
TC16 R4	Transport vers l'épreuve SS12 Ravitaillement (inclus dans le transport)	16,44		22	8h52
SS12	Le BDC nord		28,49	3 + (30)	9h25
TC17	Transport vers vire de bord contrôle de passage et regroupement	0,19		(90)	10h55
TC18	Transport vers l'épreuve SS13	0,80		5	11h00
SS13	le BDC sud		28,49	3 + (30)	11h33
TC19	Transport vers l'épreuve SS14	7,55		15	11h48
RO5	Ravitaillement opt (inclus dans le transport)				
SS14	Le saut du 5		2,24	3 + (5)	11h56
TC20	Transport vers Service 5	8,54		14	12h10
TC20A MTC5	Service 5			40	12H50
Total de l'étape "C"		33,52	59,22	92,74	

RALLYE BAIE DES CHALEURS 2023

DIMANCHE, LE 02 juillet 2023 (suite)

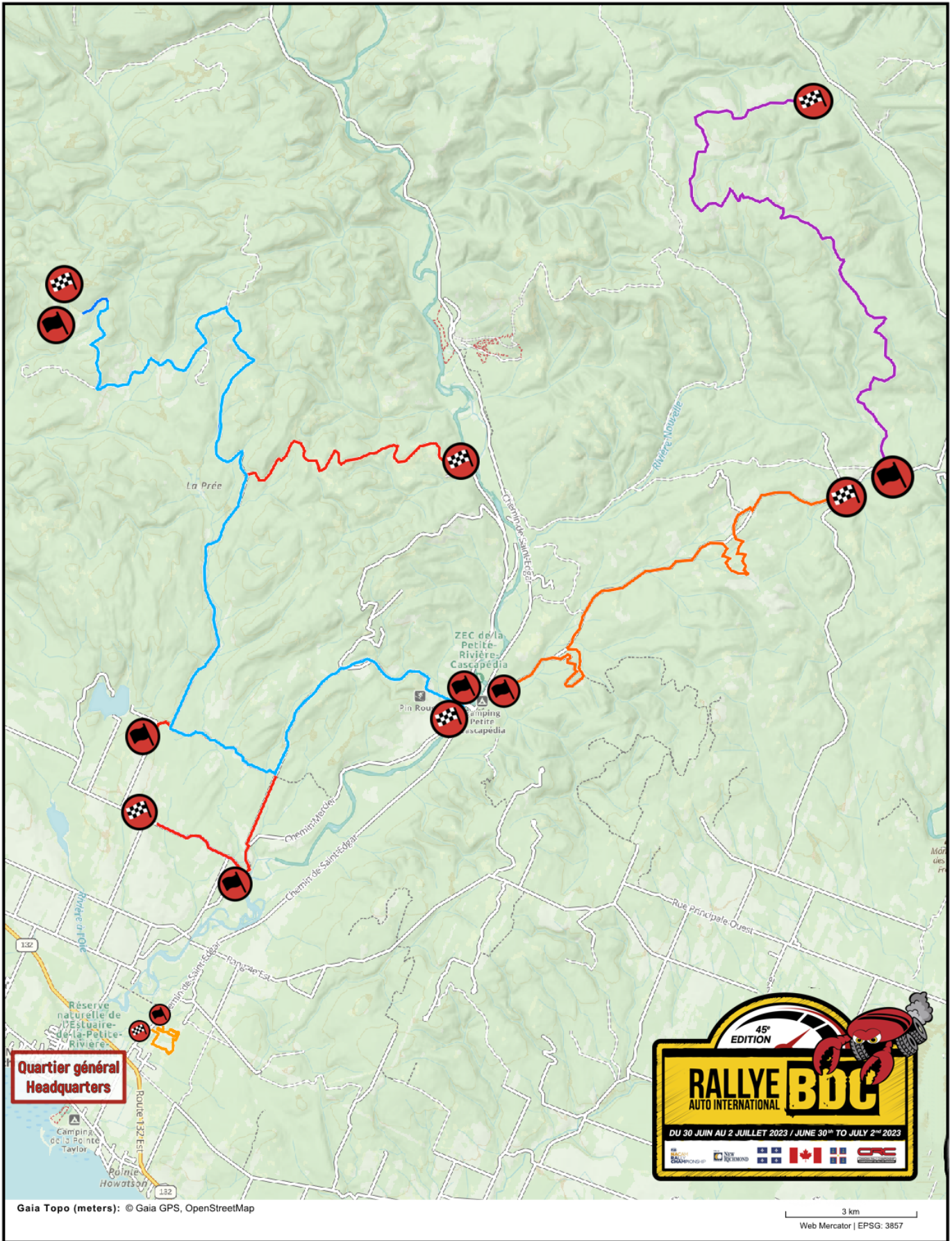
Horaire de l'étape "D" / Leg "D" schedule / Horario de la sección "D"

Numéro du Contrôle	Nom de Contrôle	Longueur du Transport	Longueur de l'Épreuve	Durée en minutes	Heure Première Auto
TC20A MTC6	Départ de l'étape "D"				12H50
TC20B	Regroupement -3			(10)	13H00
TC21	Transport vers l'épreuve SS15	11,06		18	13H18
R-6	Ravitaillement (inclus dans le transport)				
SS15	La petite préé		9,61	3 + (10)	13H31
TC22	Transport vers l'épreuve SS16	7,55		10	13H41
SS16	Le saut du 5 (2)		2,24	3 + (5)	13H49
TC23	Transport vers l'épreuve SS17	2,32		30	14H19
SS17	La petite préé (2)		9,61	3 + (10)	14H32
TC24	Transport vers l'épreuve SS18	7,55		10	14H42
SS18	Le saut du 5 (3)		2,24	3 + (5)	14H50
TC25	Transport vers le Parc Fermé	10,34		20	15H10
MTC7	Parc Fermé (Obligatoire pour tous)				15H10
Total de l'étape "D"		38,82	23,70	62,52	
Total Du Rallye "CLUB 2023"		Km 72,34	82,92	155,26	
		% 46,59	53,41	100,00	
Total du Rallye 2023		Km 275,96	208,14	484,10	
		% 57,00	43,00	100,00	

**FIN DU RALLYE ET PARC FERMÉ OBLIGATOIRE
POUR TOUS LES COMPÉTITEURS**

**END OF THE RALLY AND MANDATORY PARC FERMÉ
FOR ALL COMPETITORS**

**FINAL DEL RALLY Y PARC FERMÉ OBLIGATORIO PARA TODOS
LOS COMPETIDORES**



Gaia Topo (meters): © Gaia GPS, OpenStreetMap

3 km
Web Mercator | EPSG: 3857

Étape A / Leg A

**SS 3 & 6
La Coulée**

**SS 2 & 5
Le Robidoux 3D**

**SS 1 & 4
Le RPM**

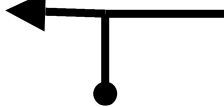


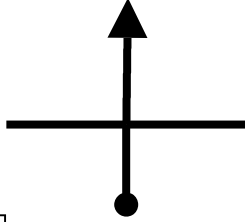

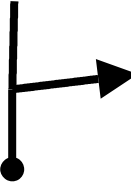





45^e EDITION
RALLYE BOG
 AUTO INTERNATIONAL
 DU 30 JUIN AU 2 JUILLET 2023 / JUNE 30th TO JULY 2nd 2023

Logos for sponsors: Shell, New Belgium, and others.

Gaia Topo (meters): © Gaia GPS, OpenStreetMap

3 km
Web Mercator | EPSG: 3857





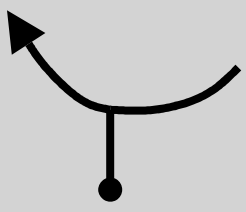
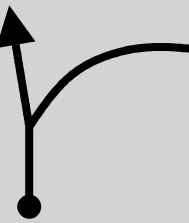
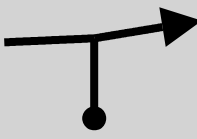
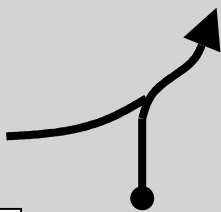
From TC		TC1	Pneus New Richmond		DISTANCE	DAY	Samedi		
To TC		SS1	DÉBUT RPM		1.25 km	SECTION	A		
					AVERAGE	TIME ALLOWED			
					15.00 kph	5 min			
DISTANCE		DIRECTION			INFORMATION			DISTANCE REGRESS	
TOTAL	PARTIAL								
0,00	0,00	 <div style="border: 1px solid black; width: 20px; height: 20px; display: flex; align-items: center; justify-content: center; margin: 5px auto;">1</div>			 TC1 Pneus New Richmond  <table border="1" style="font-size: small;"> <tr><td>N-48° 09.863'</td></tr> <tr><td>W-65° 49.932'</td></tr> <tr><td>ALT: 4 m</td></tr> </table>	N-48° 09.863'	W-65° 49.932'	ALT: 4 m	1,25
N-48° 09.863'									
W-65° 49.932'									
ALT: 4 m									
0,06	0,06	 <div style="border: 1px solid black; width: 20px; height: 20px; display: flex; align-items: center; justify-content: center; margin: 5px auto;">2</div>			 Route 132	1,19			
1,16	1,10	 <div style="border: 1px solid black; width: 20px; height: 20px; display: flex; align-items: center; justify-content: center; margin: 5px auto;">3</div>			Entrée Privée Private Entrance			0,09	
1,25	0,09	 <div style="border: 1px solid black; width: 20px; height: 20px; display: flex; align-items: center; justify-content: center; margin: 5px auto;">4</div>			 SS1 DÉBUT RPM (0,00)  <table border="1" style="font-size: small;"> <tr><td>N-48° 10.317'</td></tr> <tr><td>W-65° 49.284'</td></tr> <tr><td>ALT: 13 m</td></tr> </table>	N-48° 10.317'	W-65° 49.284'	ALT: 13 m	0,00
N-48° 10.317'									
W-65° 49.284'									
ALT: 13 m									

1 Km	4 Waypoints	1 Km Fuel Range
START Pneus New Richmond		FINISH Début RPM

POWERED BY

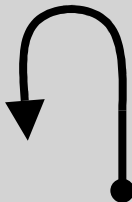
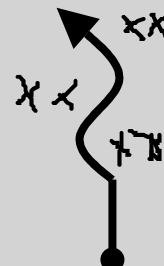
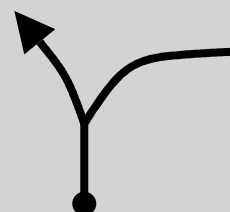
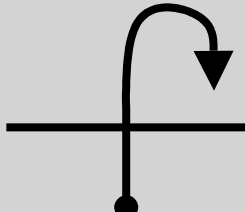
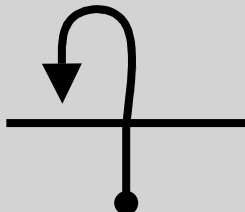











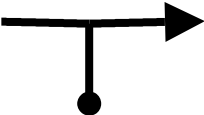

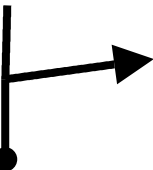





From TC		SS1 Début RPM		DISTANCE		DAY				
To TC		TC2 Fin RPM		1.65 km		SECTION				
SPECIAL STAGE		1		RECORD		TIME ALLOWED				
Le RPM		1.50 km				(5) min				
DISTANCE		DIRECTION		INFORMATION			DISTANCE REGRESS			
TOTAL	PARTIAL									
1							1			
0,00	0,00			 START SS 1 Le RPM 1.50 km			1,65			
		1	1.50	 <table border="1"> <tr> <td>N-48° 10.302'</td> </tr> <tr> <td>W-65° 49.220'</td> </tr> <tr> <td>ALT: 10 m</td> </tr> </table>			N-48° 10.302'	W-65° 49.220'	ALT: 10 m	
N-48° 10.302'										
W-65° 49.220'										
ALT: 10 m										
0,15	0,15						1,50			
		2	1.35							
0,18	0,03						1,47			
		3	1.32							
0,35	0,17						1,30			
		4	1.15							
0,66	0,31						0,99			
		5	0.84							
0,73	0,07						0,92			
		6	0.77							

PROXIMA NOTA
PROCH NOTE
NEXT NOTE

0,11

From TC		SS1 Début RPM		DISTANCE		DAY		Samedi				
To TC		TC2 Fin RPM		1.65 km		SECTION		A				
SPECIAL STAGE				1		RECORD		TIME ALLOWED				
Le RPM				1.50 km				(5) min				
DISTANCE		DIRECTION				INFORMATION			DISTANCE			
TOTAL	PARTIAL								REGRESS			
1	0,83	0,10								1		
			7	0.67								
	0,97	0,14					CHICANE					
			8	0.53								
	1,09	0,12										
			9	0.41								
	1,30	0,21										
		10	0.20									
1,50	0,20					 FINISH SS 1 Le RPM 1.50 km						
		11	0.00				 <table border="1"> <tr><td>N-48°10.254'</td></tr> <tr><td>W-65°49.270'</td></tr> <tr><td>ALT: 4 m</td></tr> </table>			N-48°10.254'	W-65°49.270'	ALT: 4 m
N-48°10.254'												
W-65°49.270'												
ALT: 4 m												
1,65	0,00					 STOP						
	0,15					 GPX point end						
		12					 <table border="1"> <tr><td>N-48°10.289'</td></tr> <tr><td>W-65°49.236'</td></tr> <tr><td>ALT: 7 m</td></tr> </table>			N-48°10.289'	W-65°49.236'	ALT: 7 m
N-48°10.289'												
W-65°49.236'												
ALT: 7 m												

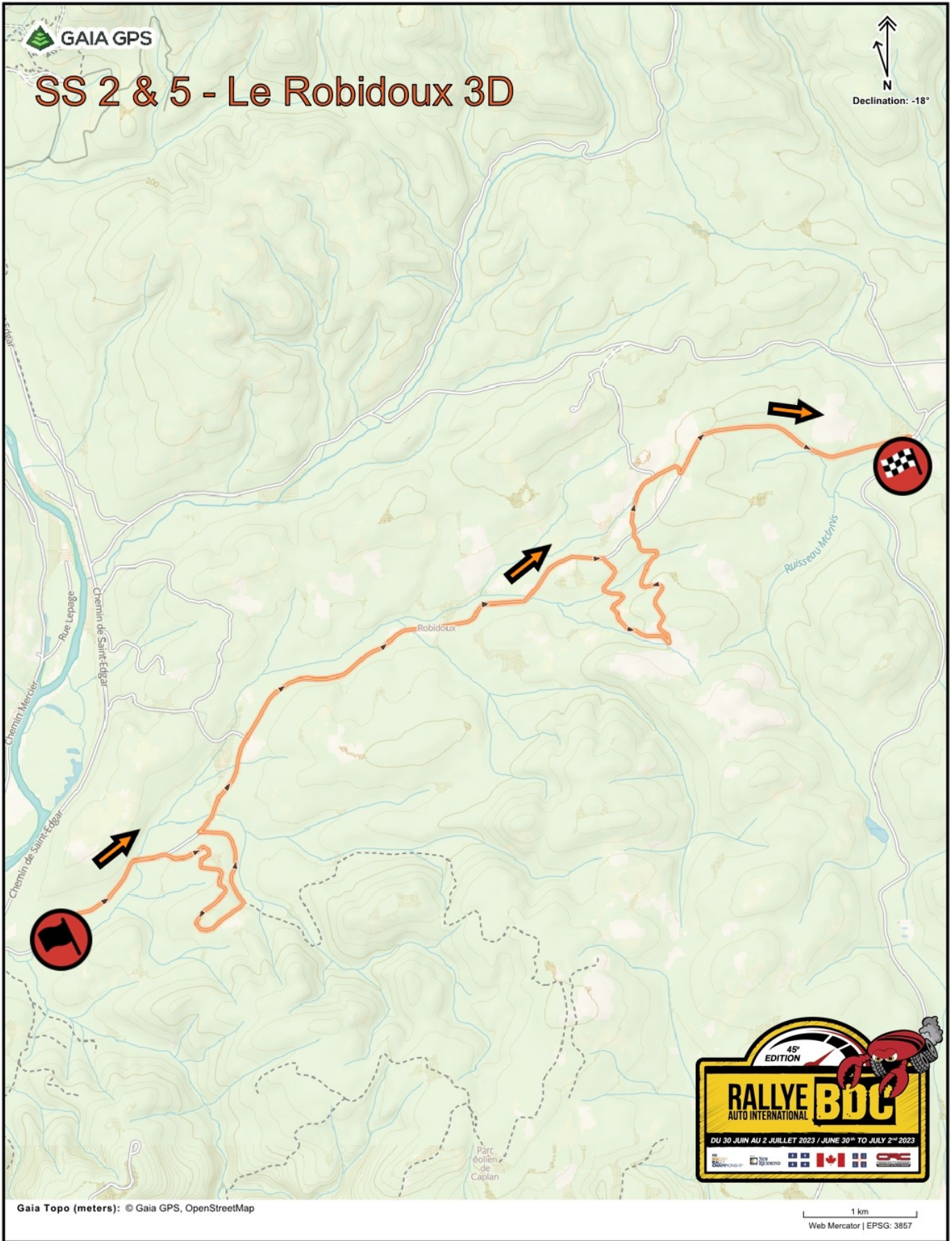
From TC		TC2	Fin RPM	DISTANCE	DAY	Samedi
To TC		SS2	Début Robidoux 3D	11.53 km	SECTION	A
				AVERAGE	TIME ALLOWED	12 min
				57.65 kph		
DISTANCE		DIRECTION		INFORMATION		DISTANCE REGRESS
TOTAL	PARTIAL					
0,00	0,00	1		 TC TC2 Fin RPM	11,53	
				 N-48° 10.288' W-65° 49.236' ALT: 5 m		
0,17	0,17	2			11,36	
10,99	10,82	3		Chemin Robidoux	0,54	
11,53	0,54	4		 TC SS2 Début Robidoux 3D (0,00)	0,00	
				 N-48° 14.461' W-65° 42.858' ALT: 44 m		




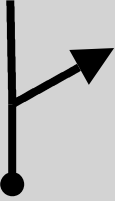
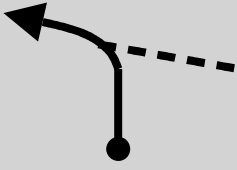
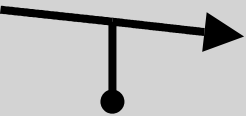

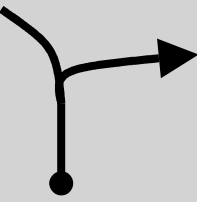

12 Km	4 Waypoints	12 Km Fuel Range
-----------------	-----------------------	----------------------------

START Fin RPM	FINISH Chemin Robidoux
-------------------------	----------------------------------

POWERED BY




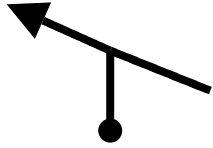

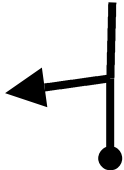







From TC		SS2 Début Robidoux 3D		DISTANCE		DAY	
To TC		TC3 Fin Robidoux 3D		14.81 km		SECTION	
SPECIAL STAGE		2		RECORD		TIME ALLOWED	
Le Robidoux 3D		13.71 km				(15) min	
DISTANCE		DIRECTION		INFORMATION		DISTANCE REGRESS	
TOTAL	PARTIAL						
2							2
0,00	0,00				START SS 2 Le Robidoux 3D 13.71 km		14,81
		<input type="text" value="1"/>	13.71		N-48° 14.534' W-65° 42.737' ALT: 41 m		
1,19	1,19						13,62
		<input type="text" value="2"/>	12.52				
3,12	1,93						11,69
		<input type="text" value="3"/>	10.59				
4,10	0,98						10,71
		<input type="text" value="4"/>	9.61				
8,75	4,65						6,06
		<input type="text" value="5"/>	4.96				
10,07	1,32						4,74
		<input type="text" value="6"/>	3.64				

PROXIMA NOTA
PROCH NOTE
NEXT NOTE

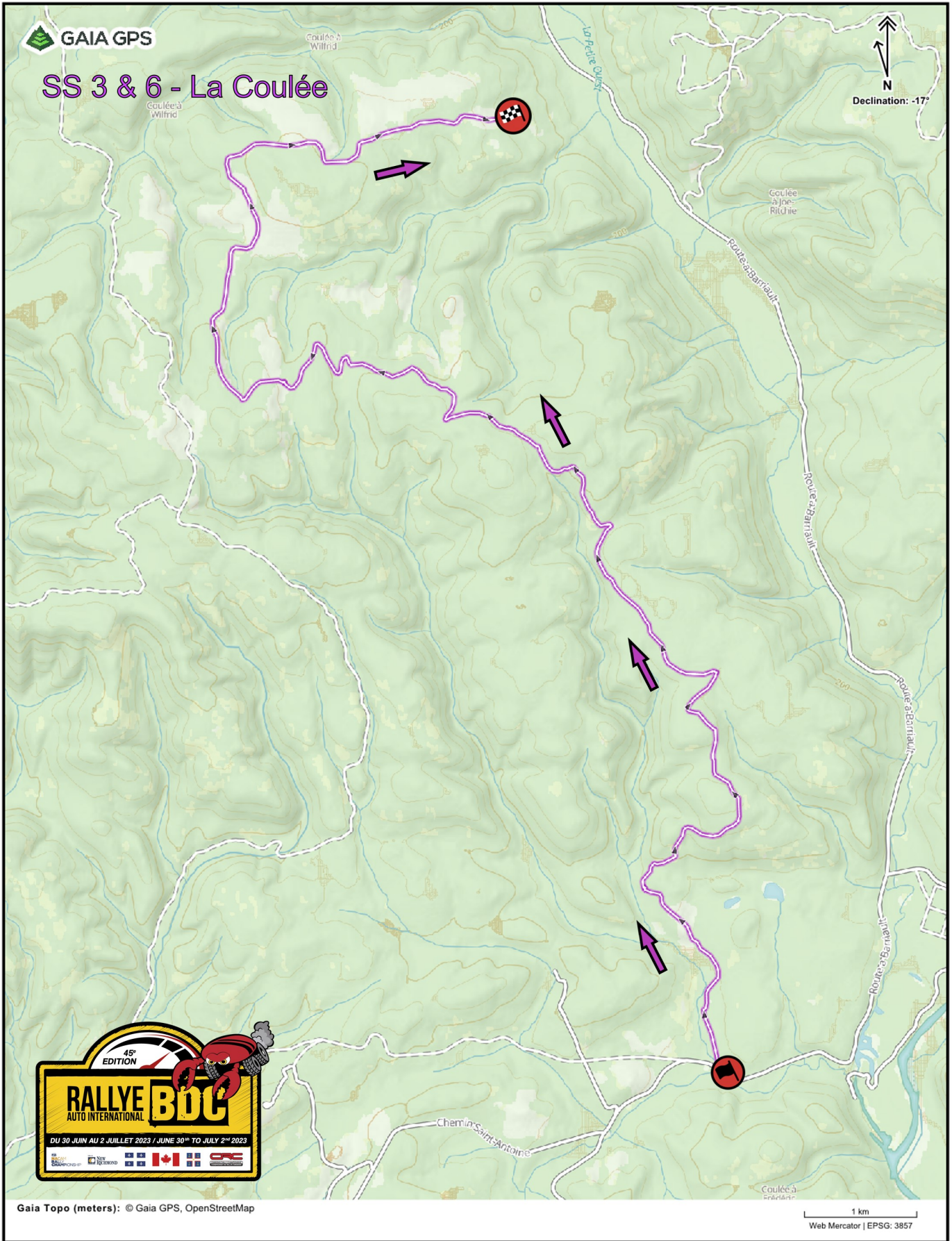
From TC		SS2 Début Robidoux 3D		DISTANCE		DAY		Samedi	
To TC		TC3 Fin Robidoux 3D		14.81 km		SECTION		A	
SPECIAL STAGE				2		RECORD		TIME ALLOWED	
Le Robidoux 3D				13.71 km				(15) min	
DISTANCE		DIRECTION			INFORMATION			DISTANCE REGRESS	
TOTAL	PARTIAL								
2	11,47	1,40							3,34
			7	2.24					
	11,63	0,16							3,18
			8	2.08					
	12,04	0,41							2,77
			9	1.67					
12,36	0,32							2,45	
		10	1.35						
13,71	1,35				<p>FINISH SS 2 Le Robidoux 3D 13.71 km</p>			1,10	
		11	0.00			<p>N-48°16.879' W-65°37.492' ALT: 149 m</p>			
<u>14,81</u> 0,00	1,10				<p>STOP</p>			0,00	
		12				<p>N-48°16.871' W-65°36.662' ALT: 114 m</p>			
					<p>0000 Reset</p>				






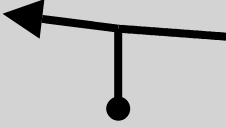



From TC		TC3	Fin Robidoux 3D	DISTANCE	DAY	Samedi			
To TC		SS3	Début Coulée	1.35 km	SECTION	A			
				AVERAGE	TIME ALLOWED	5 min			
				16.20 kph					
DISTANCE		DIRECTION		INFORMATION		DISTANCE REGRESS			
TOTAL	PARTIAL								
0,00	0,00			 TC TC3 Fin Robidoux 3D  <table border="1"> <tr><td>N-48°16.870'</td></tr> <tr><td>W-65°36.654'</td></tr> <tr><td>ALT: 126 m</td></tr> </table>		N-48°16.870'	W-65°36.654'	ALT: 126 m	1,35
N-48°16.870'									
W-65°36.654'									
ALT: 126 m									
0,03	0,03					1,32			
1,31	1,28					0,04			
1,35	0,04			 TC SS3 Début Coulée (0,00)  <table border="1"> <tr><td>N-48°17.198'</td></tr> <tr><td>W-65°35.813'</td></tr> <tr><td>ALT: 101 m</td></tr> </table>		N-48°17.198'	W-65°35.813'	ALT: 101 m	0,00
N-48°17.198'									
W-65°35.813'									
ALT: 101 m									

1 Km	4 Waypoints	1 Km Fuel Range
START Fin Robidoux 3D		FINISH Début La coulée

POWERED BY

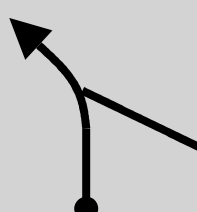
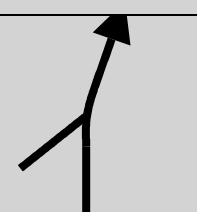
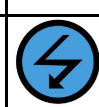
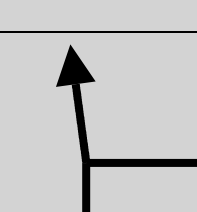
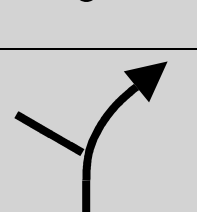
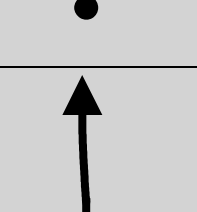


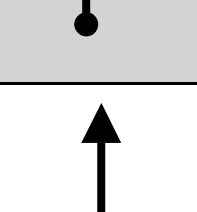








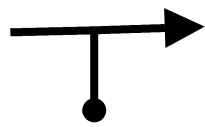

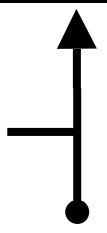

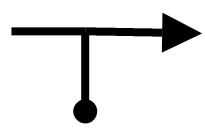

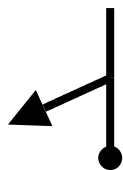


From TC		SS3 Début La coulée		DISTANCE		DAY		Samedi					
To TC		TC4 Fin La coulée		17.10 km		SECTION		A					
SPECIAL STAGE				3		RECORD		TIME ALLOWED					
La coulée				16.71 km				(18) min					
DISTANCE		DIRECTION		INFORMATION				DISTANCE REGRESS					
TOTAL	PARTIAL												
3	0,00	0,00	 <div style="display: flex; justify-content: space-between; align-items: center;"> 1 16.71 </div>		 <p>START SS 3 La coulée 16.71 km</p> <div style="display: flex; align-items: center;">  <table border="1" style="font-size: small;"> <tr><td>N-48°17.199'</td></tr> <tr><td>W-65°35.813'</td></tr> <tr><td>ALT: 107 m</td></tr> </table> </div>				N-48°17.199'	W-65°35.813'	ALT: 107 m	3	17,10
	N-48°17.199'												
	W-65°35.813'												
	ALT: 107 m												
	1,93	1,93	 <div style="display: flex; justify-content: space-between; align-items: center;"> 2 14.78 </div>							15,17			
	3,63	1,70	 <div style="display: flex; justify-content: space-between; align-items: center;"> 3 13.08 </div>							13,47			
4,88	1,25	 <div style="display: flex; justify-content: space-between; align-items: center;"> 4 11.83 </div>							12,22				
5,46	0,58	 <div style="display: flex; justify-content: space-between; align-items: center;"> 5 11.25 </div>		 <p>Étroit Narrow</p>					11,64				
8,94	3,48	 <div style="display: flex; justify-content: space-between; align-items: center;"> 6 7.77 </div>							8,16				

PROXIMA NOTA
PROCH NOTE
NEXT NOTE

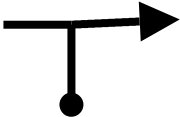





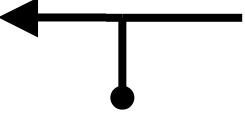

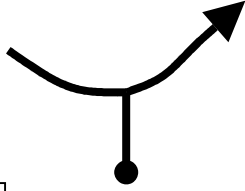


0,33

From TC SS3 Début La coulée		DISTANCE		DAY Samedi				
To TC TC4 Fin La coulée		17.10 km		SECTION A				
SPECIAL STAGE			RECORD		TIME ALLOWED			
La coulée			3		(18) min			
DISTANCE		DIRECTION		INFORMATION				
TOTAL	PARTIAL			DISTANCE REGRESS				
3				3				
9,27	0,33	 <div style="display: flex; justify-content: space-between;">77.44</div>		7,83				
12,05	2,78	 <div style="display: flex; justify-content: space-between;">84.66</div>		 5,05				
13,64	1,59	 <div style="display: flex; justify-content: space-between;">93.07</div>		3,46				
15,78	2,14	 <div style="display: flex; justify-content: space-between;">100.93</div>		1,32				
16,71	0,93	 <div style="display: flex; justify-content: space-between;">110.00</div>		 <p>FINISH SS 3 La coulée 16.71 km</p> <div style="display: flex; align-items: center;">  <table border="1" style="margin-left: 10px;"> <tr><td>N-48°21.753'</td></tr> <tr><td>W-65°37.952'</td></tr> <tr><td>ALT: 361 m</td></tr> </table> </div>		N-48°21.753'	W-65°37.952'	ALT: 361 m
N-48°21.753'								
W-65°37.952'								
ALT: 361 m								
17,10 0,00	0,39	 <div style="display: flex; justify-content: space-between;">12</div>		 <p>STOP</p> <div style="display: flex; align-items: center;">  <table border="1" style="margin-left: 10px;"> <tr><td>N-48°21.778'</td></tr> <tr><td>W-65°37.660'</td></tr> <tr><td>ALT: 346 m</td></tr> </table> </div>		N-48°21.778'	W-65°37.660'	ALT: 346 m
N-48°21.778'								
W-65°37.660'								
ALT: 346 m								
		<div style="display: flex; align-items: center;">  <table border="1" style="margin-left: 10px;"> <tr><td>0000</td></tr> <tr><td>Reset</td></tr> </table> </div>		0000	Reset	0,00		
0000								
Reset								

From TC		TC4 Fin La Coulée		DISTANCE		DAY				
To TC		SS4 Début RPM		42.26 km		SECTION				
				AVERAGE		TIME ALLOWED				
				56.35 kph		45 min				
DISTANCE		DIRECTION		INFORMATION		DISTANCE REGRESS				
TOTAL	PARTIAL									
0,00	0,00	 <div style="border: 1px solid black; display: inline-block; padding: 2px;">1</div>		 <p>TC TC4 Fin La Coulée</p>  <table border="1"> <tr><td>N-48°21.772'</td></tr> <tr><td>W-65°37.401'</td></tr> <tr><td>ALT: 299 m</td></tr> </table>		N-48°21.772'	W-65°37.401'	ALT: 299 m	42,26	
N-48°21.772'										
W-65°37.401'										
ALT: 299 m										
1,32	1,32	 <div style="border: 1px solid black; display: inline-block; padding: 2px;">2</div>				40,94				
9,85	8,53	 <div style="border: 1px solid black; display: inline-block; padding: 2px;">3</div>				32,41				
14,20	4,35	 <div style="border: 1px solid black; display: inline-block; padding: 2px;">4</div>				28,06				
24,47	10,27	 <div style="border: 1px solid black; display: inline-block; padding: 2px;">5</div>		 <p>Chemin des Ruisseaux</p>		17,79				
25,04	0,57	 <div style="border: 1px solid black; display: inline-block; padding: 2px;">6</div>		<p>Route à Hippolyte</p>		17,22				

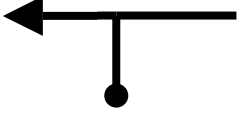





PROXIMA NOTA
PROCH NOTE
NEXT NOTE

1,44

From TC		TC4 Fin La Coulée		DISTANCE		DAY	
To TC		SS4 Début RPM		42.26 km		SECTION	
				AVERAGE		TIME ALLOWED	
				56.35 kph		45 min	
DISTANCE		DIRECTION		INFORMATION		DISTANCE REGRESS	
TOTAL	PARTIAL						
26,48	1,44	 <div style="border: 1px solid black; width: 20px; height: 20px; display: flex; align-items: center; justify-content: center; margin: 5px auto;">7</div>		 Rue Principale		15,78	
27,35	0,87	 <div style="border: 1px solid black; width: 20px; height: 20px; display: flex; align-items: center; justify-content: center; margin: 5px auto;">8</div>				14,91	
28,09	0,74	 <div style="border: 1px solid black; width: 20px; height: 20px; display: flex; align-items: center; justify-content: center; margin: 5px auto;">9</div>				14,17	
29,20	1,11	 <div style="border: 1px solid black; width: 20px; height: 20px; display: flex; align-items: center; justify-content: center; margin: 5px auto;">10</div>				13,06	
29,71	0,51	 <div style="border: 1px solid black; width: 20px; height: 20px; display: flex; align-items: center; justify-content: center; margin: 5px auto;">11</div>				12,55	
38,37	8,66	 <div style="border: 1px solid black; width: 20px; height: 20px; display: flex; align-items: center; justify-content: center; margin: 5px auto;">12</div>				3,89	

PROXIMA NOTA
PROCH NOTE
NEXT NOTE

1,72

From TC		TC4	Fin La Coulée	DISTANCE		DAY		Samedi
To TC		SS4	Début RPM	42.26 km		SECTION		A
				AVERAGE		TIME ALLOWED		45 min
				56.35 kph				
DISTANCE		DIRECTION		INFORMATION			DISTANCE	
TOTAL	PARTIAL						REGRESS	
40,09	1,72	 <div style="border: 1px solid black; padding: 2px; width: 20px; margin: 5px auto;">13</div>		  Chemin de St-Edgar			2,17	
42,17	2,08	 <div style="border: 1px solid black; padding: 2px; width: 20px; margin: 5px auto;">14</div>		Entrée privée Private Entrance				0,09
42,26	0,09	 <div style="border: 1px solid black; padding: 2px; width: 20px; margin: 5px auto;">15</div>		 TC SS4 Début RPM	<div style="color: red;">(0,00)</div> <div style="border: 1px solid black; padding: 2px; font-size: small;"> N-48° 10.316' W-65° 49.285' ALT: 12 m </div>		0,00	

42 Km	15 Waypoints	42 Km Fuel Range
START Fin de la Coulée		FINISH RPM





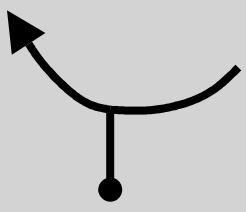
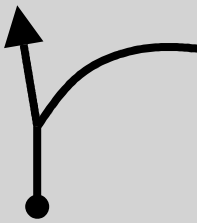
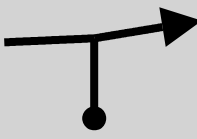
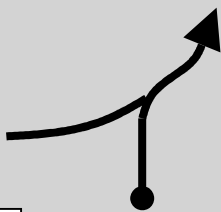
POWERED BY



Trans. de la Coulée vers le RPM (2)


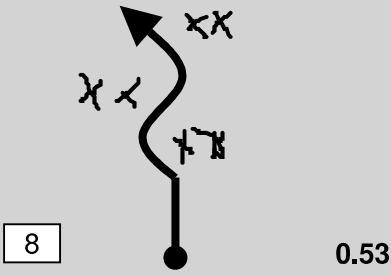
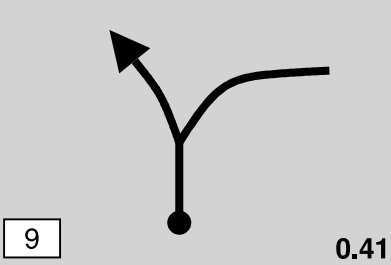
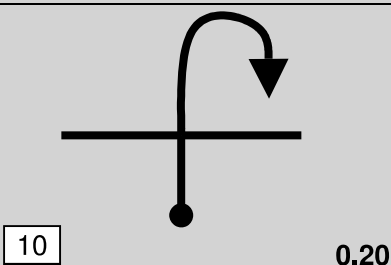
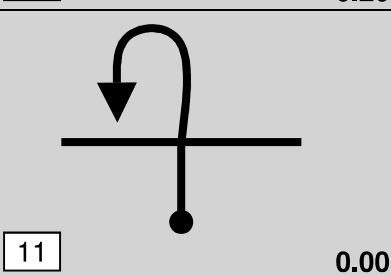


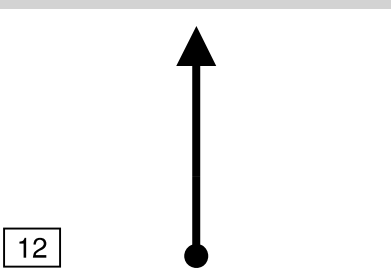


WWW.RALLYNAVIGATOR.COM




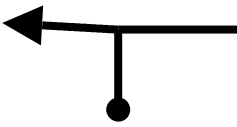





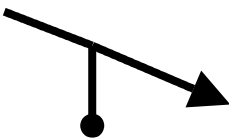





From TC		SS4 Début RPM		DISTANCE		DAY		Samedi				
To TC		TC5 Fin RPM		1.65 km		SECTION		A				
SPECIAL STAGE				4		RECORD		TIME ALLOWED				
Le RPM - 2				1.50 km				(5) min				
DISTANCE		DIRECTION				INFORMATION			DISTANCE			
TOTAL	PARTIAL								REGRESS			
4	0,00	0,00					 <p>START SS 4 Le RPM - 2 1.50 km</p>  <table border="1"> <tr><td>N-48° 10.302'</td></tr> <tr><td>W-65° 49.220'</td></tr> <tr><td>ALT: 10 m</td></tr> </table>	N-48° 10.302'	W-65° 49.220'	ALT: 10 m	4	1,65
	N-48° 10.302'											
	W-65° 49.220'											
	ALT: 10 m											
			1	1.50					1,50			
	0,15	0,15										
			2	1.35								
0,18	0,03											
		3	1.32									
0,35	0,17											
		4	1.15									
0,66	0,31											
		5	0.84									
0,73	0,07											
		6	0.77									

PROXIMA NOTA
PROCH NOTE
NEXT NOTE

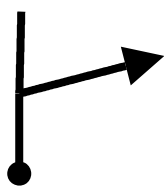
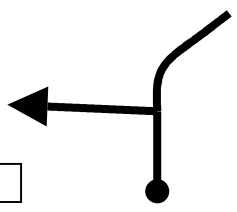



0,11

From TC SS4 Début RPM		DISTANCE		DAY Samedi	
To TC TC5 Fin RPM		1.65 km		SECTION A	
SPECIAL STAGE			RECORD		TIME ALLOWED
Le RPM - 2			4		(5) min
DISTANCE		DIRECTION		INFORMATION	
TOTAL	PARTIAL			DISTANCE REGRESS	
4	0,83	0,10			0,82
			0.67		
	0,97	0,14			0,68
			0.53	CHICANE	
	1,09	0,12			0,56
			0.41		
	1,30	0,21			0,35
		0.20			
1,50	0,20			FINISH SS 4 Le RPM - 2 1.50 km	0,15
		0.00		N-48°10.254' W-65°49.270' ALT: 4 m	
1,65 0,00	0,15			STOP	
				GPX point end	0,00
			Reset	N-48°10.289' W-65°49.236' ALT: 7 m	

From TC		TC5 Fin RPM - 2		DISTANCE		DAY	
To TC		TC5A S1Service-1		5.51 km		Samedi	
				AVERAGE		SECTION	
				33.06 kph		A	
						TIME ALLOWED	
						10 min	
DISTANCE		DIRECTION		INFORMATION		DISTANCE REGRESS	
TOTAL	PARTIAL						
0,00	0,00	1			TC TC5 Fin RPM - 2	5,51	
					N-48° 10,288' W-65° 49,235' ALT: 16 m		
0,17	0,17	2				5,34	
1,25	1,08	3			Route 132	4,26	
1,62	0,37	4				3,89	
3,06	1,44	5			50 Boul. Perron	2,45	
4,76	1,70	6			Chemin Cyr	0,75	

PROXIMA NOTA
PROCH NOTE
NEXT NOTE

0,41

From TC		TC5		Fin RPM - 2		DISTANCE		DAY		Samedi	
To TC		TC5A S1		Service-1		5.51 km		SECTION		A	
						AVERAGE		TIME ALLOWED			
						33.06 kph		10 min			
DISTANCE		DIRECTION				INFORMATION				DISTANCE	
TOTAL	PARTIAL									REGRESS	
5,17	0,41					5 ièm Rue				0,34	
		7									
5,50	0,33					Entrée service				0,01	
		8									
5,51	0,01					 TC TC5A S1 Service-1				0,00	
		9				(0,00)  N-48°09.947' W-65°51.621' ALT: 4 m					

6 Km	9 Waypoints	6 Km Fuel Range
START RPM		FINISH Service




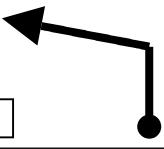
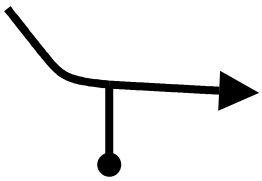


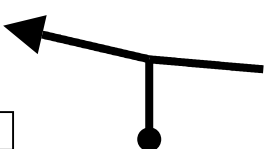



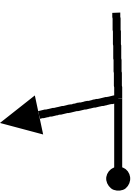

POWERED BY



Transport du RPM vers Service (1)



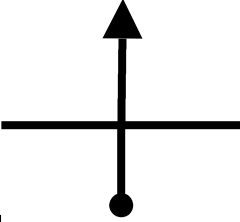



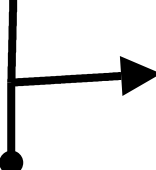



WWW.RALLYNAVIGATOR.COM



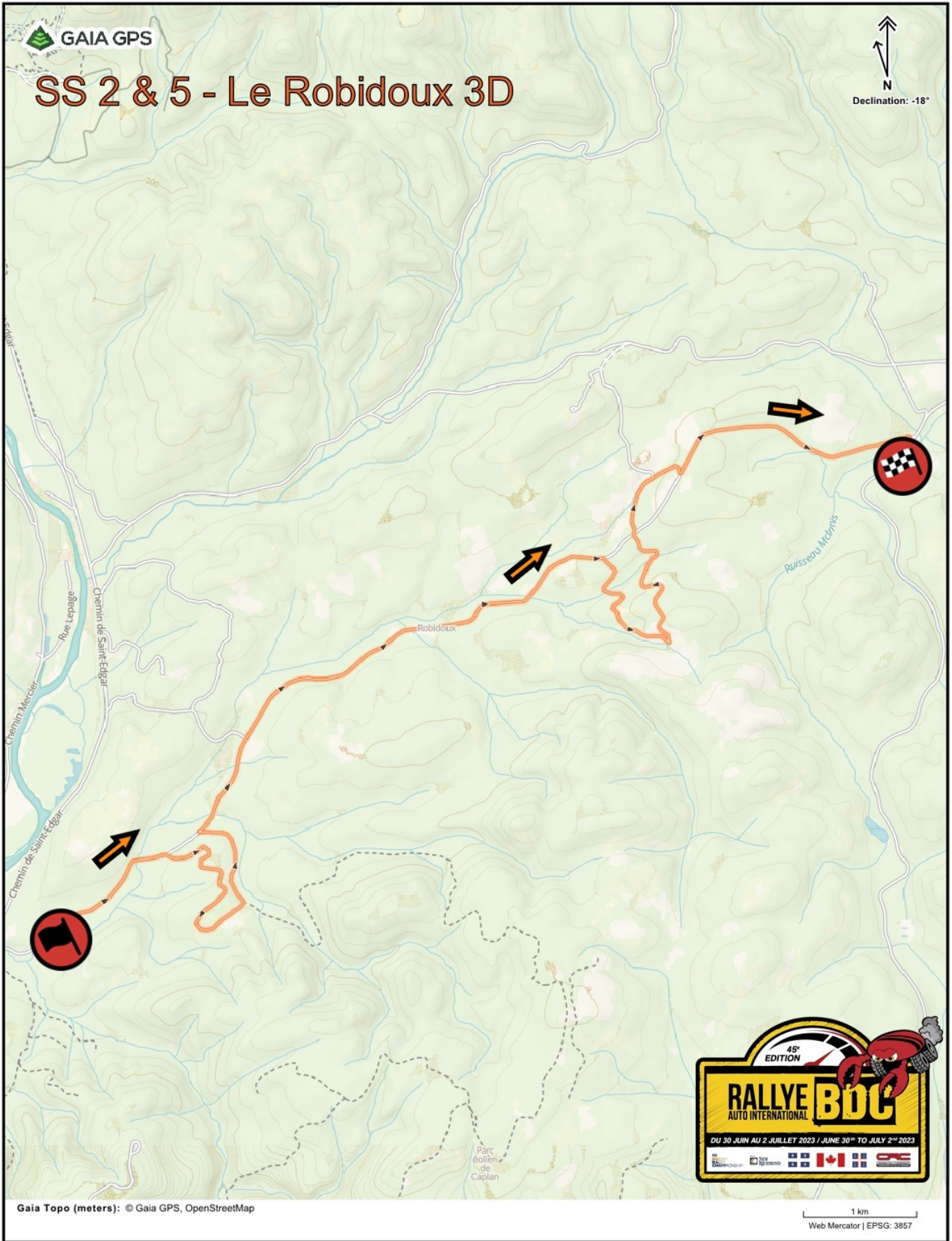
From TC		TC6	Service 1	DISTANCE		DAY				
To TC		SS5	DÉBUT Robidoux 3D	16.74 km		Samedi				
				AVERAGE		SECTION				
				45.65 kph		A				
						TIME ALLOWED				
						22 min				
DISTANCE		DIRECTION		INFORMATION		DISTANCE REGRESS				
TOTAL	PARTIAL									
0,00	0,00	 <div style="border: 1px solid black; display: inline-block; padding: 2px;">1</div>		 <p>TC TC6 Service 1</p>  <table border="1"> <tr> <td>N-48°09.963'</td> </tr> <tr> <td>W-65°51.642'</td> </tr> <tr> <td>ALT: 4 m</td> </tr> </table>		N-48°09.963'	W-65°51.642'	ALT: 4 m	16,74	
N-48°09.963'										
W-65°51.642'										
ALT: 4 m										
0,02	0,02	 <div style="border: 1px solid black; display: inline-block; padding: 2px;">2</div>				16,72				
0,06	0,04	 <div style="border: 1px solid black; display: inline-block; padding: 2px;">3</div>		 		16,68				
0,39	0,33	 <div style="border: 1px solid black; display: inline-block; padding: 2px;">4</div>		 <p>Boul. Perron O.</p>		16,35				
0,79	0,40	 <div style="border: 1px solid black; display: inline-block; padding: 2px;">5</div>		 <p>Chemin Cyr</p>		15,95				
2,50	1,71	 <div style="border: 1px solid black; display: inline-block; padding: 2px;">6</div>		 <p>Chemin de St-Edgar</p>		14,24				





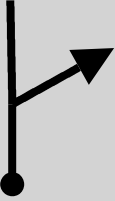

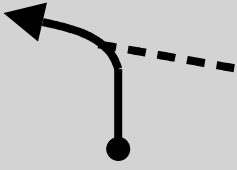

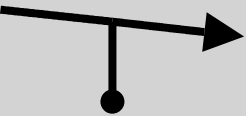


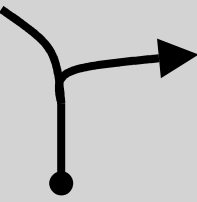



PROXIMA NOTA
PROCH NOTE
NEXT NOTE

1,50

From TC		TC6 Service 1		DISTANCE		DAY	
To TC		SS5 DÉBUT Robidoux 3D		16.74 km		Samedi	
				AVERAGE		SECTION	
				45.65 kph		A	
						TIME ALLOWED	
						22 min	
DISTANCE		DIRECTION		INFORMATION		DISTANCE REGRESS	
TOTAL	PARTIAL						
3,99	1,49	 7				12,75	
4,29	0,30	 8		 Route 132		12,45	
7,84	3,55	 9				8,90	
16,22	8,38	 10		Chemin de Robidoux		0,52	
16,74	0,52	 11		 TC SS5 DÉBUT Robidoux 3D (0,00)  N-48°14.453' W-65°42.865' ALT: 48 m		0,00	

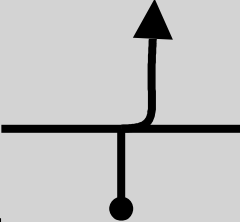











17 Km	11 Waypoints	17 Km Fuel Range
START Service 1		FINISH Chemin Robidoux




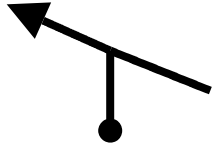

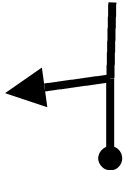





From TC SS5 Début Robidoux 3D		DISTANCE		DAY Samedi						
To TC TC7 Fin Robidoux 3D		14.81 km		SECTION A						
SPECIAL STAGE			RECORD		TIME ALLOWED					
Le Robidoux 3D			5		(15) min					
DISTANCE		DIRECTION		INFORMATION						
TOTAL	PARTIAL			DISTANCE REGRESS						
5	0,00	0,00			START SS 5 Le Robidoux 3D 13.71 km	5				
				13.71	 <table border="1"> <tr> <td>N-48° 14.534'</td> </tr> <tr> <td>W-65° 42.737'</td> </tr> <tr> <td>ALT: 41 m</td> </tr> </table>		N-48° 14.534'	W-65° 42.737'	ALT: 41 m	14,81
	N-48° 14.534'									
	W-65° 42.737'									
	ALT: 41 m									
	1,19	1,19			12.52			13,62		
	3,12	1,93			10.59			11,69		
4,10	0,98			9.61		10,71				
8,75	4,65			4.96		6,06				
10,07	1,32			3.64		4,74				

PROXIMA NOTA
PROCH NOTE
NEXT NOTE

1,40

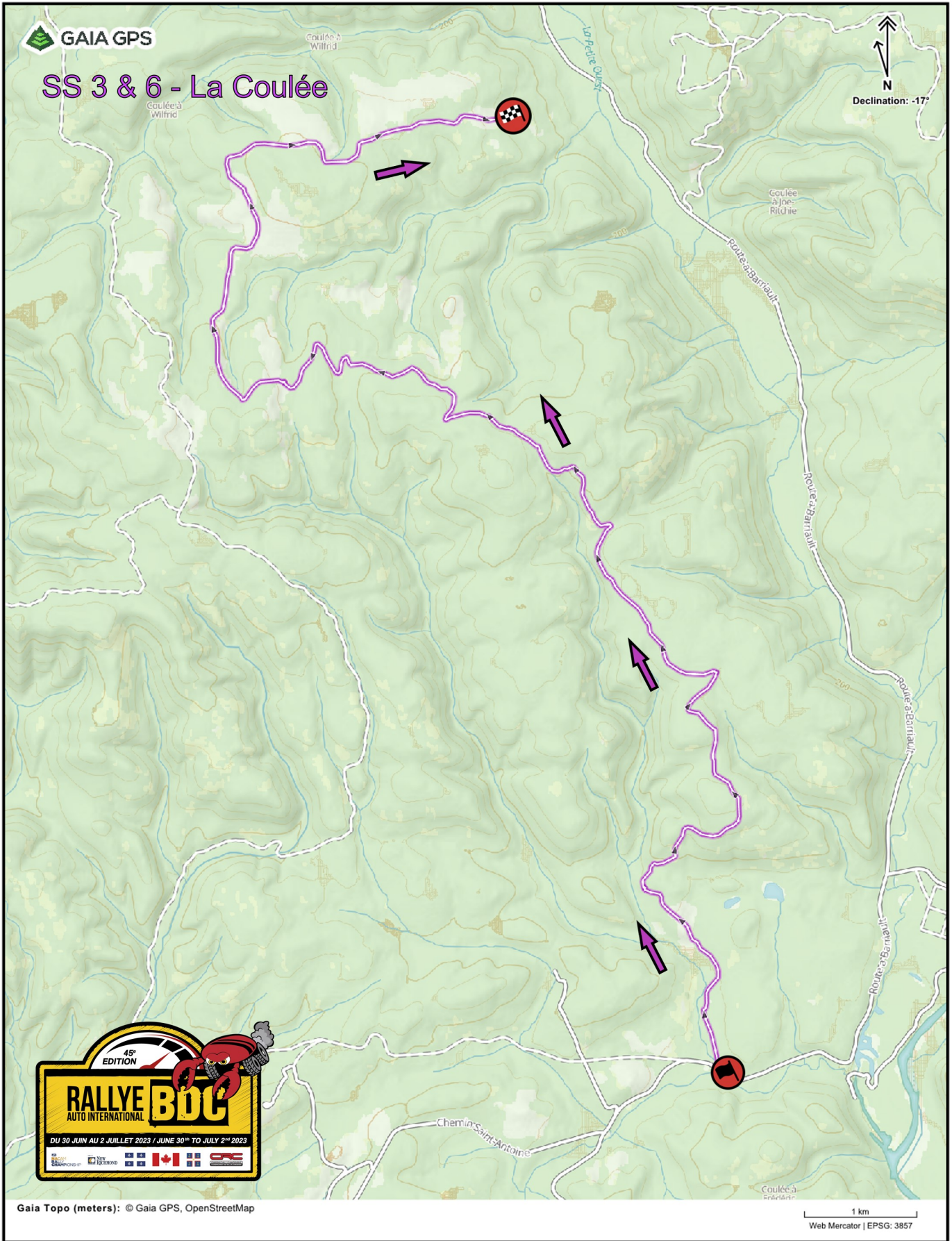
From TC SS5 Début Robidoux 3D		DISTANCE		DAY Samedi	
To TC TC7 Fin Robidoux 3D		14.81 km		SECTION A	
SPECIAL STAGE			5		RECORD
Le Robidoux 3D			13.71 km		TIME ALLOWED (15) min
DISTANCE		DIRECTION	INFORMATION	DISTANCE REGRESS	
TOTAL	PARTIAL				
5	11,47	1,40			3,34
			7 2.24		
	11,63	0,16			3,18
			8 2.08		
	12,04	0,41			2,77
			9 1.67		
12,36	0,32			2,45	
		10 1.35			
13,71	1,35		 FINISH SS 5 Le Robidoux 3D 13.71 km	1,10	
		11 0.00	 N-48°16.879' W-65°37.492' ALT: 149 m		
<u>14,81</u> 0,00	1,10		 STOP  Reset	0,00	
		12	 N-48°16.873' W-65°36.659' ALT: 114 m		

From TC		TC7	Fin Robidoux 3D	DISTANCE	1.35 km	DAY	Samedi	
To TC		SS6	Début Coulée	AVERAGE	16.20 kph	SECTION	A	
				TIME ALLOWED	5 min			
DISTANCE		DIRECTION		INFORMATION			DISTANCE REGRESS	
TOTAL	PARTIAL							
0,00	0,00			 <p>TC TC7 Fin Robidoux 3D</p>  <table border="1"> <tr><td>N-48°16.870'</td></tr> <tr><td>W-65°36.654'</td></tr> <tr><td>ALT: 126 m</td></tr> </table>	N-48°16.870'	W-65°36.654'	ALT: 126 m	1,35
N-48°16.870'								
W-65°36.654'								
ALT: 126 m								
		1						
0,03	0,03				1,32			
		2						
1,31	1,28				0,04			
		3						
1,35	0,04			 <p>TC SS6 Début Coulée</p> <p>(0,00)</p>  <table border="1"> <tr><td>N-48°17.198'</td></tr> <tr><td>W-65°35.813'</td></tr> <tr><td>ALT: 101 m</td></tr> </table>	N-48°17.198'	W-65°35.813'	ALT: 101 m	0,00
N-48°17.198'								
W-65°35.813'								
ALT: 101 m								
		4						

1 Km	4 Waypoints	1 Km Fuel Range
START Fin Robidoux 3D		FINISH Début La coulée

POWERED BY





45^e EDITION

RALLYE BOG

AUTO INTERNATIONAL





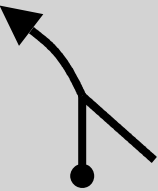
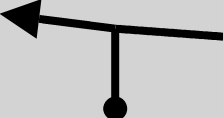



DU 30 JUIN AU 2 JUILLET 2023 / JUNE 30th TO JULY 2nd 2023

OFFICIAL PARTNER

BYRON RACING TEAM

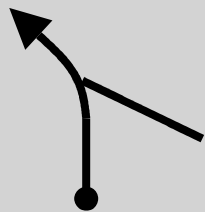


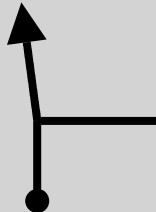
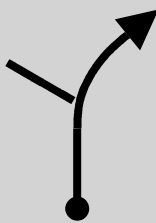







GAIA GPS




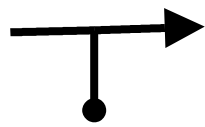


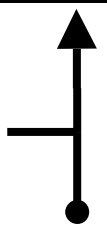

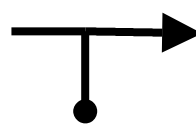

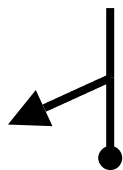
Gaia Topo (meters): © Gaia GPS, OpenStreetMap

From TC		SS6 Début La coulée		DISTANCE		DAY		Samedi				
To TC		TC8 Fin La coulée		17.10 km		SECTION		A				
SPECIAL STAGE				6		RECORD		TIME ALLOWED				
La coulée				16.71 km				(18) min				
DISTANCE		DIRECTION		INFORMATION				DISTANCE REGRESS				
TOTAL	PARTIAL											
6								6				
0,00	0,00	 <div style="display: flex; justify-content: space-between; align-items: center;"> 1 16.71 </div>		 <p>START SS 6 La coulée 16.71 km</p> <div style="display: flex; align-items: center;">  <table border="1" style="margin-left: 10px;"> <tr><td>N-48°17.199'</td></tr> <tr><td>W-65°35.813'</td></tr> <tr><td>ALT: 107 m</td></tr> </table> </div>				N-48°17.199'	W-65°35.813'	ALT: 107 m	17,10	
N-48°17.199'												
W-65°35.813'												
ALT: 107 m												
1,93	1,93	 <div style="display: flex; justify-content: space-between; align-items: center;"> 2 14.78 </div>						15,17				
3,63	1,70	 <div style="display: flex; justify-content: space-between; align-items: center;"> 3 13.08 </div>						13,47				
4,88	1,25	 <div style="display: flex; justify-content: space-between; align-items: center;"> 4 11.83 </div>						12,22				
5,46	0,58	 <div style="display: flex; justify-content: space-between; align-items: center;"> 5 11.25 </div>		 <p>Étroit Narrow</p>				11,64				
8,94	3,48	 <div style="display: flex; justify-content: space-between; align-items: center;"> 6 7.77 </div>						8,16				

PROXIMA NOTA
PROCH NOTE
NEXT NOTE

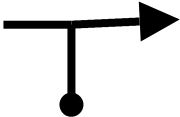





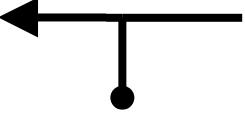

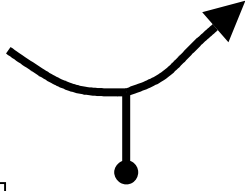


0,33

From TC SS6 Début La coulée		DISTANCE		DAY Samedi	
To TC TC8 Fin La coulée		17.10 km		SECTION A	
SPECIAL STAGE			RECORD		TIME ALLOWED
La coulée			6		(18) min
DISTANCE		DIRECTION		INFORMATION	
TOTAL	PARTIAL			DISTANCE REGRESS	
6				6	
9,27	0,33	7	7.44		7,83
					
12,05	2,78	8	4.66		5,05
					
13,64	1,59	9	3.07		3,46
					
15,78	2,14	10	0.93		1,32
					FINISH
16,71	0,93	11	0.00	SS 6	
				La coulée	
				16.71 km	
					N-48°21.753'
					W-65°37.952'
					ALT: 361 m
					STOP
17,10	0,39	12			0,00
0,00					N-48°21.778'
					W-65°37.660'
					ALT: 346 m

From TC		TC8		Fin La Coulée		DISTANCE		DAY				
To TC		TC8A		Service 2		47.45 km		SECTION				
						AVERAGE		TIME ALLOWED				
						56.94 kph		50 min				
DISTANCE		DIRECTION				INFORMATION			DISTANCE			
TOTAL	PARTIAL								REGRESS			
0,00	0,00	 1				 TC TC8 Fin La Coulée  <table border="1" style="font-size: small;"> <tr><td>N-48°21.775'</td></tr> <tr><td>W-65°37.406'</td></tr> <tr><td>ALT: 299 m</td></tr> </table>			N-48°21.775'	W-65°37.406'	ALT: 299 m	47,45
N-48°21.775'												
W-65°37.406'												
ALT: 299 m												
1,32	1,32	 2				 			46,13			
9,84	8,52	 3							37,61			
14,19	4,35	 4							33,26			
24,46	10,27	 5							22,99			
25,01	0,55	 6							22,44			

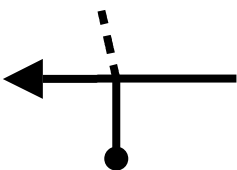




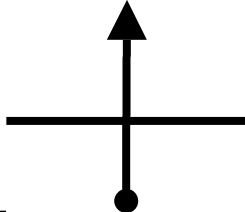

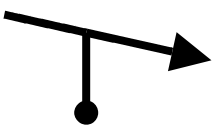


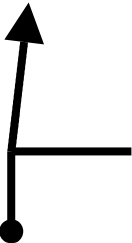

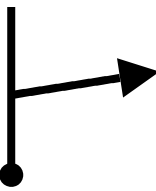
PROXIMA NOTA
PROCH NOTE
NEXT NOTE

1,44

From TC		TC8 Fin La Coulée		DISTANCE	DAY		Samedi
To TC		TC8A Service 2		47.45 km	SECTION		A
				AVERAGE	TIME ALLOWED		50 min
				56.94 kph			
DISTANCE		DIRECTION		INFORMATION			DISTANCE REGRESS
TOTAL	PARTIAL						
26,46	1,45	 <div style="border: 1px solid black; padding: 2px; width: 20px; margin: 5px auto;">7</div>					20,99
27,33	0,87	 <div style="border: 1px solid black; padding: 2px; width: 20px; margin: 5px auto;">8</div>					20,12
28,07	0,74	 <div style="border: 1px solid black; padding: 2px; width: 20px; margin: 5px auto;">9</div>					19,38
29,17	1,10	 <div style="border: 1px solid black; padding: 2px; width: 20px; margin: 5px auto;">10</div>					18,28
29,68	0,51	 <div style="border: 1px solid black; padding: 2px; width: 20px; margin: 5px auto;">11</div>					17,77
38,33	8,65	 <div style="border: 1px solid black; padding: 2px; width: 20px; margin: 5px auto;">12</div>					9,12

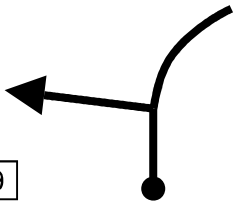



PROXIMA NOTA
PROCH NOTE
NEXT NOTE

1,72

From TC		TC8 Fin La Coulée		DISTANCE		DAY		Samedi	
To TC		TC8A Service 2		47.45 km		SECTION		A	
				AVERAGE		TIME ALLOWED			
				56.94 kph		50 min			
DISTANCE		DIRECTION			INFORMATION			DISTANCE REGRESS	
TOTAL	PARTIAL								
40,05	1,72				  Chemin de St-Edgar			7,40	
		13							
42,73	2,68							4,72	
		14							
43,19	0,46				 Route 132			4,26	
		15							
45,00	1,81				  Boul. Perron E			2,45	
		16							
46,71	1,71				 Chemin Cyr			0,74	
		17							
47,11	0,40				5 ièm Rue			0,34	
		18							

PROXIMA NOTA
PROCH NOTE
NEXT NOTE

0,34

From TC TC8 Fin La Coulée		DISTANCE		DAY Samedi		
To TC TC8A Service 2		47.45 km		SECTION A		
		AVERAGE		TIME ALLOWED		
		56.94 kph		50 min		
DISTANCE		DIRECTION	INFORMATION			DISTANCE REGRESS
TOTAL	PARTIAL					
47,44	0,33	 19				0,01
47,45	0,01	 20	 TC TC8A MTC1 Service 2	(0,00)		0,00
				N-48°09.946' W-65°51.622'		
				ALT: 5 m		

47 Km	20 Waypoints	47 Km Fuel Range
-----------------	------------------------	----------------------------

START Fin de la Coulée	FINISH Service
----------------------------------	--------------------------

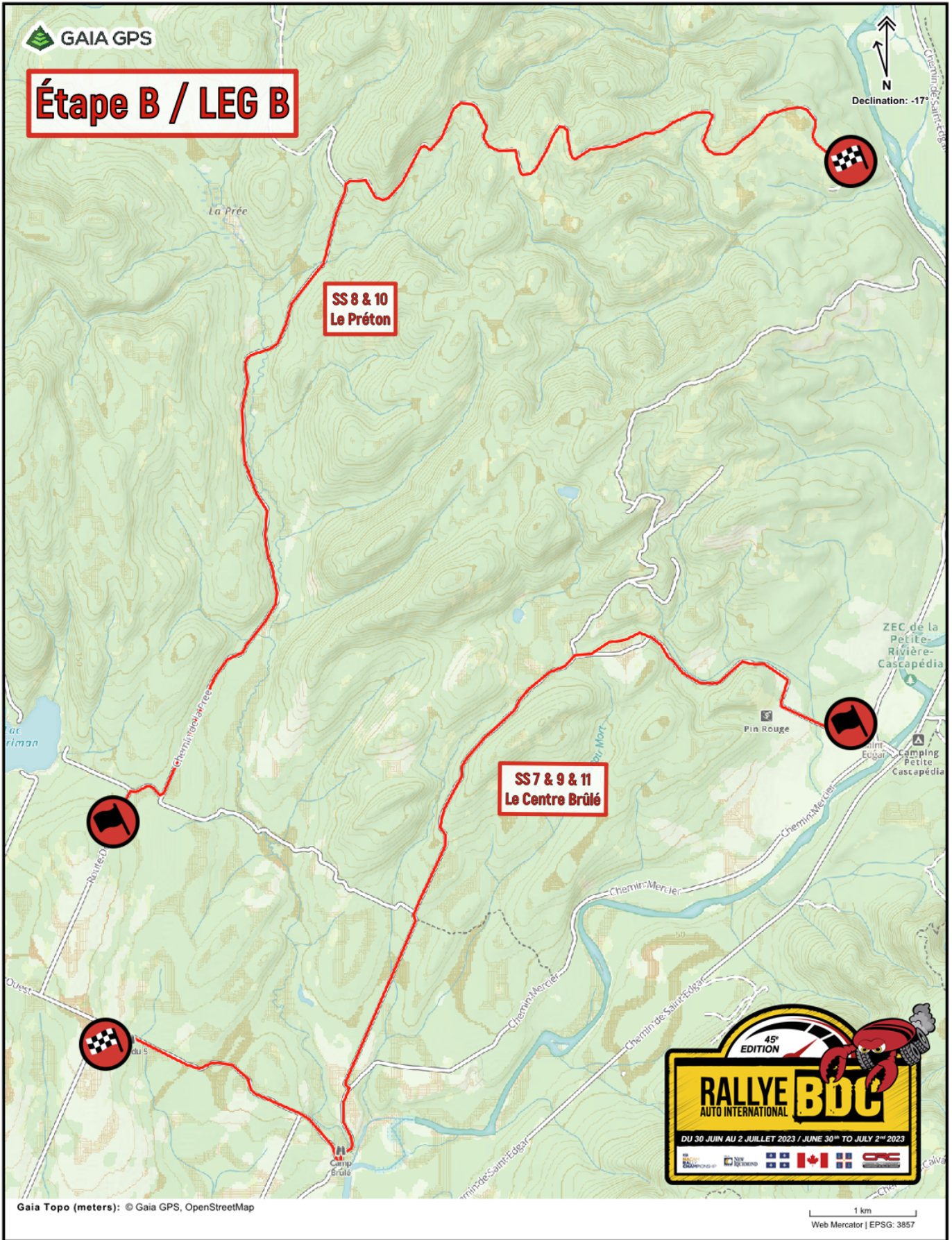
POWERED BY




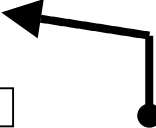
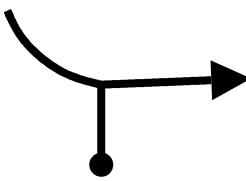


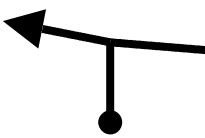






Trans. de la Coulée vers Service (2)

WWW.RALLYNAVIGATOR.COM



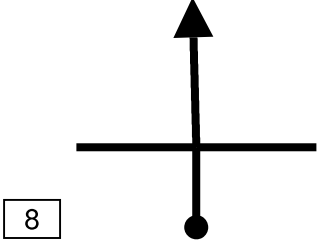





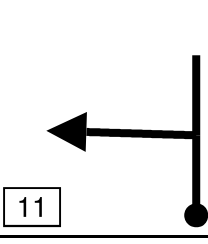

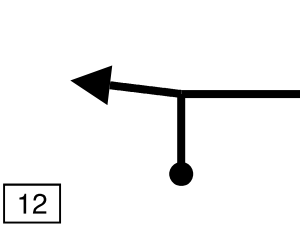





From TC		TC 9 Service - 2		DISTANCE		DAY		Samedi				
To TC		SS 7 Le Centre brûlé - 1		16.44 km		SECTION		B				
				AVERAGE		TIME ALLOWED						
				44.84 kph		22 min						
DISTANCE		DIRECTION			INFORMATION				DISTANCE			
TOTAL	PARTIAL								REGRESS			
0,00	0,00	 <div style="border: 1px solid black; display: inline-block; padding: 2px;">1</div>			 <p>TC TC 9 Service - 2</p>  <table border="1"> <tr><td>N-48°09.966'</td></tr> <tr><td>W-65°51.640'</td></tr> <tr><td>ALT: 4 m</td></tr> </table>				N-48°09.966'	W-65°51.640'	ALT: 4 m	16,44
N-48°09.966'												
W-65°51.640'												
ALT: 4 m												
0,02	0,02	 <div style="border: 1px solid black; display: inline-block; padding: 2px;">2</div>							16,42			
0,06	0,04	 <div style="border: 1px solid black; display: inline-block; padding: 2px;">3</div>			 				16,38			
0,39	0,33	 <div style="border: 1px solid black; display: inline-block; padding: 2px;">4</div>			 <p>Boul. Perron O.</p>				16,05			
0,79	0,40	 <div style="border: 1px solid black; display: inline-block; padding: 2px;">5</div>			 <p>Chemin Cyr</p>				15,65			
2,50	1,71	 <div style="border: 1px solid black; display: inline-block; padding: 2px;">6</div>			<p>Chemin de St-Edgar</p>				13,94			

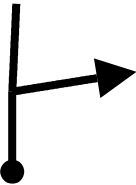



PROXIMA NOTA
PROCH NOTE
NEXT NOTE

1,47

From TC		TC 9 Service - 2		DISTANCE		DAY	
To TC		SS 7 Le Centre brûlé - 1		16.44 km		SECTION	
				AVERAGE		TIME ALLOWED	
				44.84 kph		22 min	
DISTANCE		DIRECTION		INFORMATION		DISTANCE REGRESS	
TOTAL	PARTIAL						
3,97	1,47					12,47	
4,29	0,32			 Route 132		12,15	
4,76	0,47					11,68	
7,75	2,99					8,69	
15,79	8,04			 Rue de Pont		0,65	
16,06	0,27			 Chemin Mercier		0,38	

PROXIMA NOTA
PROCH NOTE
NEXT NOTE

0,07

From TC TC 9 Service - 2		DISTANCE		DAY Samedi	
To TC SS 7 Le Centre brûlé - 1		16.44 km		SECTION B	
		AVERAGE		TIME ALLOWED	
		44.84 kph		22 min	
DISTANCE		DIRECTION	INFORMATION	DISTANCE REGRESS	
TOTAL	PARTIAL				
16,12	0,06	 13	Route du centre Plein Air	0,32	
16,44	0,32	 14	 TC SS 7 Le Centre brûlé - 1 (0,00)  N-48° 14.338' W-65° 43.873' ALT: 28 m	0,00	

16 Km	14 Waypoints	16 Km Fuel Range
-----------------	------------------------	----------------------------

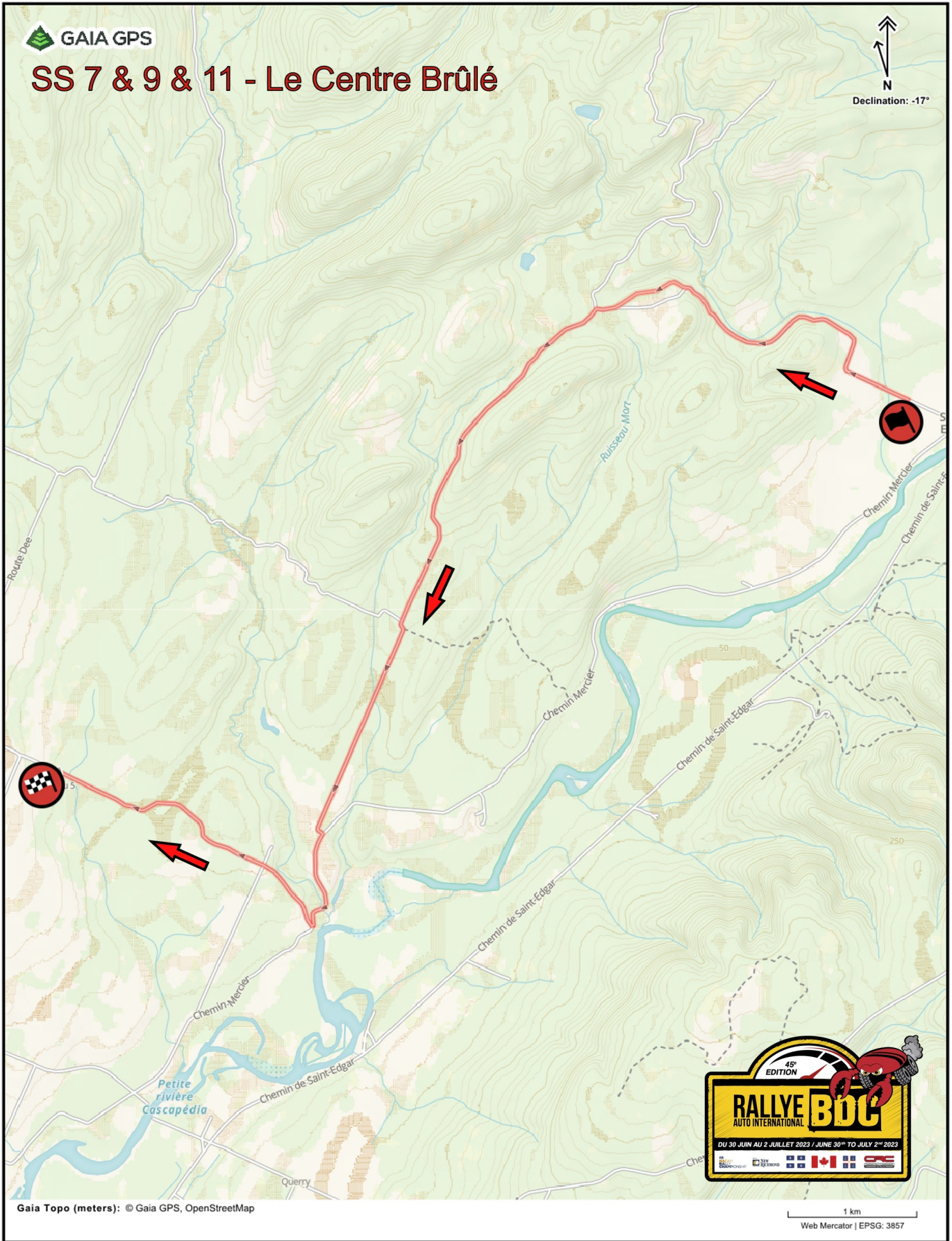
START Service	FINISH Rue du centre plein air
-------------------------	--





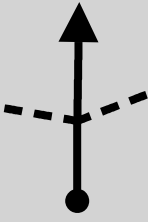
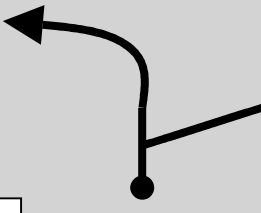
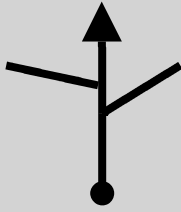
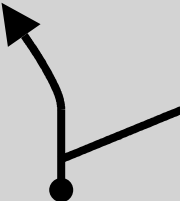
POWERED BY



Trans. du Service vs le Centre brûlé

WWW.RALLYNAVIGATOR.COM





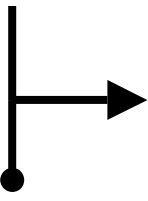




From TC SS 7 Début Centre brûlé		DISTANCE		DAY Samedi				
To TC TC 10 Fin Centre brûlé		11.46 km		SECTION B				
SPECIAL STAGE			RECORD		TIME ALLOWED			
Le centre brûlé 11.10 km					(12) min			
DISTANCE		DIRECTION		INFORMATION				
TOTAL	PARTIAL			DISTANCE REGRESS				
7				 <p>START SS 7 Le centre brûlé 11.10 km</p>  <table border="1"> <tr><td>N-48° 14.363'</td></tr> <tr><td>W-65° 43.956'</td></tr> <tr><td>ALT: 29 m</td></tr> </table>		N-48° 14.363'	W-65° 43.956'	ALT: 29 m
N-48° 14.363'								
W-65° 43.956'								
ALT: 29 m								
				<p>Caché Blind</p>				
								
								
								
								

PROXIMA NOTA
PROCH NOTE
NEXT NOTE

2,49

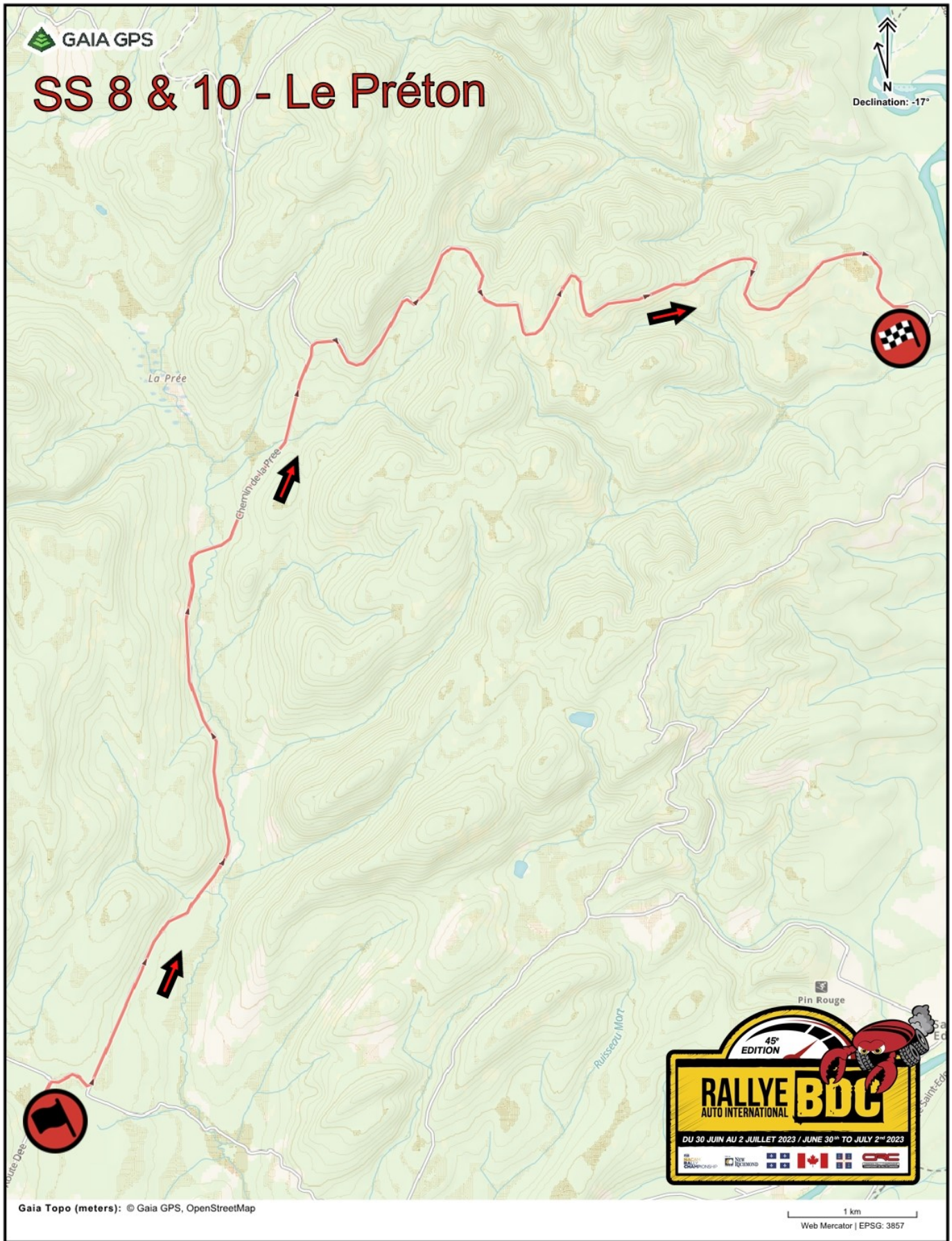
From TC		SS 7 Début Centre brûlé		DISTANCE		DAY	
To TC		TC 10 Fin Centre brûlé		11.46 km		Samedi	
SPECIAL STAGE				7		SECTION	
Le centre brûlé				11.10 km		TIME ALLOWED	
						(12) min	
DISTANCE		DIRECTION		INFORMATION		DISTANCE REGRESS	
TOTAL	PARTIAL						
6,22	2,49	 7 4.88				7 5,24	
8,01	1,79	 8 3.09				3,45	
8,93	0,92	 9 2.17				2,53	
11,10	2,17	 10 0.00		 FINISH SS 7 Le centre brûlé 11.10 km		0,36	
11,34	0,24	 11				0,12	
11,46	0,12	 12		 STOP		0,00	
				 N-48°12.798' W-65°49.308' ALT: 66 m			

From TC		TC10		Fin Centre Brulé		DISTANCE		DAY				
To TC		SS8		Début Préton		2.51 km		Samedi				
						AVERAGE		TIME ALLOWED				
						30.12 kph		5 min				
DISTANCE		DIRECTION				INFORMATION			DISTANCE			
TOTAL	PARTIAL								REGRESS			
0,00	0,00	 <div style="border: 1px solid black; width: 20px; height: 20px; display: inline-block; text-align: center; line-height: 20px;">1</div>				 <p>TC TC10 Fin Centre Brulé</p>	<table border="1"> <tr> <td>N-48° 12.804'</td> </tr> <tr> <td>W-65° 49.321'</td> </tr> <tr> <td>ALT: 66 m</td> </tr> </table>		N-48° 12.804'	W-65° 49.321'	ALT: 66 m	2,51
N-48° 12.804'												
W-65° 49.321'												
ALT: 66 m												
0,29	0,29	 <div style="border: 1px solid black; width: 20px; height: 20px; display: inline-block; text-align: center; line-height: 20px;">2</div>				 <p>Route Fallow</p>			2,22			
0,91	0,62	 <div style="border: 1px solid black; width: 20px; height: 20px; display: inline-block; text-align: center; line-height: 20px;">3</div>				<p>Route Dee</p>			1,60			
2,51	1,60	 <div style="border: 1px solid black; width: 20px; height: 20px; display: inline-block; text-align: center; line-height: 20px;">4</div>				 <p>TC SS8 Début Préton</p>	<p>(0,00)</p> <table border="1"> <tr> <td>N-48° 13.802'</td> </tr> <tr> <td>W-65° 49.473'</td> </tr> <tr> <td>ALT: 91 m</td> </tr> </table>		N-48° 13.802'	W-65° 49.473'	ALT: 91 m	0,00
N-48° 13.802'												
W-65° 49.473'												
ALT: 91 m												




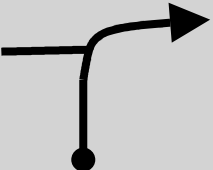
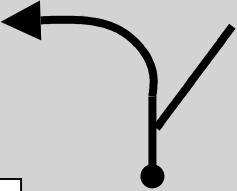



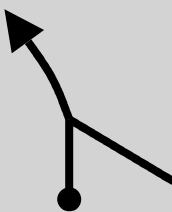
3 Km	4 Waypoints	3 Km Fuel Range
START Rang 5		FINISH Route Dee

POWERED BY





From TC	SS8 Début Préton	DISTANCE		DAY	Samedi
To TC	TC11 Fin Préton		14.35 km	SECTION	B
SPECIAL STAGE		8	RECORD	TIME ALLOWED	
Le Préton		14.02 km		(15) min	

8	DISTANCE		DIRECTION	INFORMATION	DISTANCE REGRESS	8			
	TOTAL	PARTIAL							
	0,00	0,00	 <div style="display: flex; justify-content: space-between; align-items: center;"> 1 14.02 </div>	 <p>START SS 8 Le Préton 14.02 km</p> <div style="display: flex; align-items: center;">  <table border="1" style="font-size: small;"> <tr><td>N-48° 14.004'</td></tr> <tr><td>W-65° 49.338'</td></tr> <tr><td>ALT: 94 m</td></tr> </table> </div>	N-48° 14.004'	W-65° 49.338'	ALT: 94 m	14,35	
N-48° 14.004'									
W-65° 49.338'									
ALT: 94 m									
	0,09	0,09	 <div style="display: flex; justify-content: space-between; align-items: center;"> 2 13.93 </div>		14,26				
	0,36	0,27	 <div style="display: flex; justify-content: space-between; align-items: center;"> 3 13.66 </div>		13,99				
	4,94	4,58	 <div style="display: flex; justify-content: space-between; align-items: center;"> 4 9.08 </div>		9,41				
	6,97	2,03	 <div style="display: flex; justify-content: space-between; align-items: center;"> 5 7.05 </div>		7,38				
	9,44	2,47	 <div style="display: flex; justify-content: space-between; align-items: center;"> 6 4.58 </div>		4,91				

PROXIMA NOTA
PROCH NOTE
NEXT NOTE




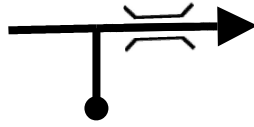

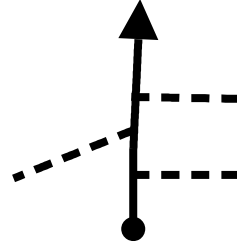

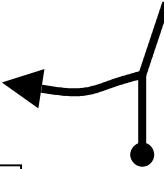
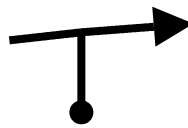



0,48

From TC		SS8 Début Préton		DISTANCE		DAY		Samedi						
To TC		TC11 Fin Préton		14.35 km		SECTION		B						
SPECIAL STAGE				8		RECORD		TIME ALLOWED						
Le Préton				14.02 km				(15) min						
DISTANCE		DIRECTION				INFORMATION			DISTANCE REGRESS					
TOTAL	PARTIAL													
8	9,92	0,48								8				
	12,19	2,27					 creux DIP				2,16			
	14,02	1,83					 FINISH SS 8 Le Préton 14.02 km <table border="1"> <tr><td>N-48°17.381'</td></tr> <tr><td>W-65°44.103'</td></tr> <tr><td>ALT: 182 m</td></tr> </table>				N-48°17.381'	W-65°44.103'	ALT: 182 m	0,33
	N-48°17.381'													
W-65°44.103'														
ALT: 182 m														
14,35 <u>0,00</u>	0,33					 STOP <table border="1"> <tr><td>N-48°17.310'</td></tr> <tr><td>W-65°43.894'</td></tr> <tr><td>ALT: 163 m</td></tr> </table>			N-48°17.310'	W-65°43.894'	ALT: 163 m	0,00		
N-48°17.310'														
W-65°43.894'														
ALT: 163 m														

14 Km	10 Waypoints	14 Km Fuel Range
START Route Dee		FINISH Fin du Préton



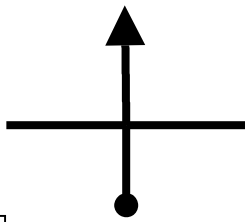

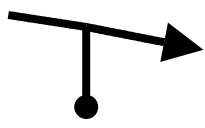


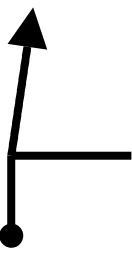

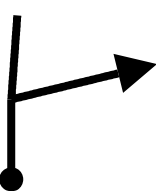
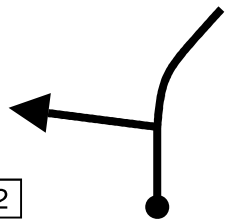
POWERED BY



From TC TC11 Fin Préton		DISTANCE		DAY Samedi	
To TC TC11A Service 3		22.57 km		SECTION B	
		AVERAGE		TIME ALLOWED	
		45.14 kph		30 min	
DISTANCE		DIRECTION	INFORMATION	DISTANCE	
TOTAL	PARTIAL			REGRESS	
0,00	0,00	<div style="text-align: center;">  1 </div>	<div style="display: flex; align-items: center;">  <div> <p>TC TC11 Fin Préton</p> <div style="border: 1px solid black; padding: 2px; font-size: 8px; margin-top: 5px;"> N-48° 17.315' W-65° 43.927' ALT: 159 m </div>  </div> </div>	22,57	
0,75	0,75	<div style="text-align: center;">  2 </div>	<div style="display: flex; align-items: center;">  <div> <p>Pont bois étroit Narrow wood bridge</p> </div> </div>	21,82	
3,54	2,79	<div style="text-align: center;">  3 </div>	<div style="display: flex; align-items: center;">  <div> <p>Rue Leblanc et Rue Leepage</p> </div> </div>	19,03	
6,58	3,04	<div style="text-align: center;">  4 </div>	<p style="text-align: center;">Rue du Pont</p>	15,99	
6,83	0,25	<div style="text-align: center;">  5 </div>	<div style="display: flex; align-items: center;">  <div> <p>Chemin de St-Edgar</p> </div> </div>	15,74	
14,44	7,61	<div style="text-align: center;">  6 </div>	<div style="display: flex; align-items: center;">  </div>	8,13	




PROXIMA NOTA
PROCH NOTE
NEXT NOTE

3,37

From TC		TC11 Fin Préton		DISTANCE		DAY		Samedi	
To TC		TC11A Service 3		22.57 km		SECTION		B	
				AVERAGE		TIME ALLOWED			
				45.14 kph		30 min			
DISTANCE		DIRECTION		INFORMATION		DISTANCE		REGRESS	
TOTAL	PARTIAL								
17,81	3,37	<div style="border: 1px solid black; padding: 2px; display: inline-block;">7</div> 						4,76	
18,32	0,51	<div style="border: 1px solid black; padding: 2px; display: inline-block;">8</div> 		 Route 132				4,25	
20,12	1,80	<div style="border: 1px solid black; padding: 2px; display: inline-block;">9</div> 		  Boul. Perron O.				2,45	
21,82	1,70	<div style="border: 1px solid black; padding: 2px; display: inline-block;">10</div> 		 Chemin Cyr				0,75	
22,23	0,41	<div style="border: 1px solid black; padding: 2px; display: inline-block;">11</div> 		5 ièm Rue				0,34	
22,56	0,33	<div style="border: 1px solid black; padding: 2px; display: inline-block;">12</div> 		Entrée Service				0,01	

PROXIMA NOTA
PROCH NOTE
NEXT NOTE

0,01

From TC TC11 Fin Préton		DISTANCE	DAY Samedi	
To TC TC11A Service 3		22.57 km	SECTION B	
		AVERAGE	TIME ALLOWED	
		45.14 kph	30 min	
DISTANCE		DIRECTION	INFORMATION	DISTANCE REGRESS
TOTAL	PARTIAL			
22,57	0,01	 <div style="border: 1px solid black; width: 20px; height: 20px; display: inline-block; text-align: center; line-height: 20px;">13</div>	 <p>TC TC11A S3 Service 3</p> <p style="color: red;">(0,00)</p> <div style="border: 1px solid black; padding: 2px;"> <p>N-48° 09.947'</p> <p>W-65° 51.622'</p> <p>ALT: 4 m</p> </div> 	0,00

23 Km	13 Waypoints	23 Km Fuel Range
START Fin Préton		FINISH Service




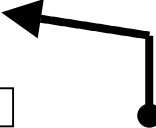
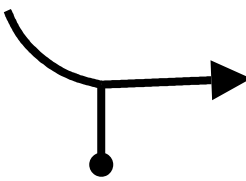

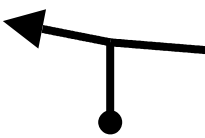



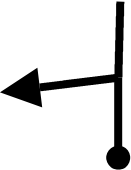
POWERED BY



Trans. du Préton vers Service (3)



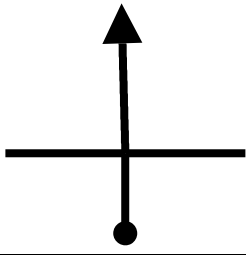





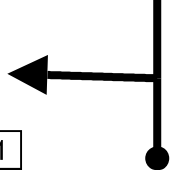

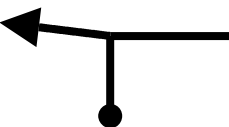

WWW.RALLYNAVIGATOR.COM



From TC		TC12 Service 3		DISTANCE		DAY		Samedi				
To TC		SS9 Le Centre brûlé		16.44 km		SECTION		B				
				AVERAGE		TIME ALLOWED						
				44.84 kph		22 min						
DISTANCE		DIRECTION			INFORMATION				DISTANCE			
TOTAL	PARTIAL								REGRESS			
0,00	0,00	 <div style="border: 1px solid black; display: inline-block; padding: 2px;">1</div>			 TC TC12 Service 3  <table border="1" style="font-size: small;"> <tr><td>N-48°09.966'</td></tr> <tr><td>W-65°51.640'</td></tr> <tr><td>ALT: 4 m</td></tr> </table>				N-48°09.966'	W-65°51.640'	ALT: 4 m	16,44
N-48°09.966'												
W-65°51.640'												
ALT: 4 m												
0,02	0,02	 <div style="border: 1px solid black; display: inline-block; padding: 2px;">2</div>							16,42			
0,06	0,04	 <div style="border: 1px solid black; display: inline-block; padding: 2px;">3</div>							16,38			
0,39	0,33	 <div style="border: 1px solid black; display: inline-block; padding: 2px;">4</div>			 Boul. Perron O.				16,05			
0,79	0,40	 <div style="border: 1px solid black; display: inline-block; padding: 2px;">5</div>			 Chemin Cyr				15,65			
2,50	1,71	 <div style="border: 1px solid black; display: inline-block; padding: 2px;">6</div>			Chemin de St-Edgar				13,94			

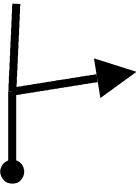



PROXIMA NOTA
PROCH NOTE
NEXT NOTE

1,47

From TC		TC12 Service 3		DISTANCE		DAY	
To TC		SS9 Le Centre brûlé		16.44 km		Samedi	
				AVERAGE		SECTION	
				44.84 kph		B	
						TIME ALLOWED	
						22 min	
DISTANCE		DIRECTION		INFORMATION		DISTANCE REGRESS	
TOTAL	PARTIAL						
3,97	1,47	 7				12,47	
4,29	0,32	 8		 Route 132		12,15	
4,76	0,47	 9				11,68	
7,75	2,99	 10				8,69	
15,79	8,04	 11		 Rue de Pont		0,65	
16,06	0,27	 12		 Chemin Mercier		0,38	

PROXIMA NOTA
PROCH NOTE
NEXT NOTE

0,07

From TC TC12 Service 3		DISTANCE		DAY Samedi	
To TC SS9 Le Centre brûlé		16.44 km		SECTION B	
		AVERAGE		TIME ALLOWED	
		44.84 kph		22 min	
DISTANCE		DIRECTION	INFORMATION	DISTANCE	
TOTAL	PARTIAL			REGRESS	
16,12	0,06	 13	Route du centre Plein Air	0,32	
16,44	0,32	 14	 TC SS9 Le Centre brûlé (0,00)  N-48° 14.338' W-65° 43.873' ALT: 28 m	0,00	

16 Km	14 Waypoints	16 Km Fuel Range
------------------	-------------------------	-----------------------------

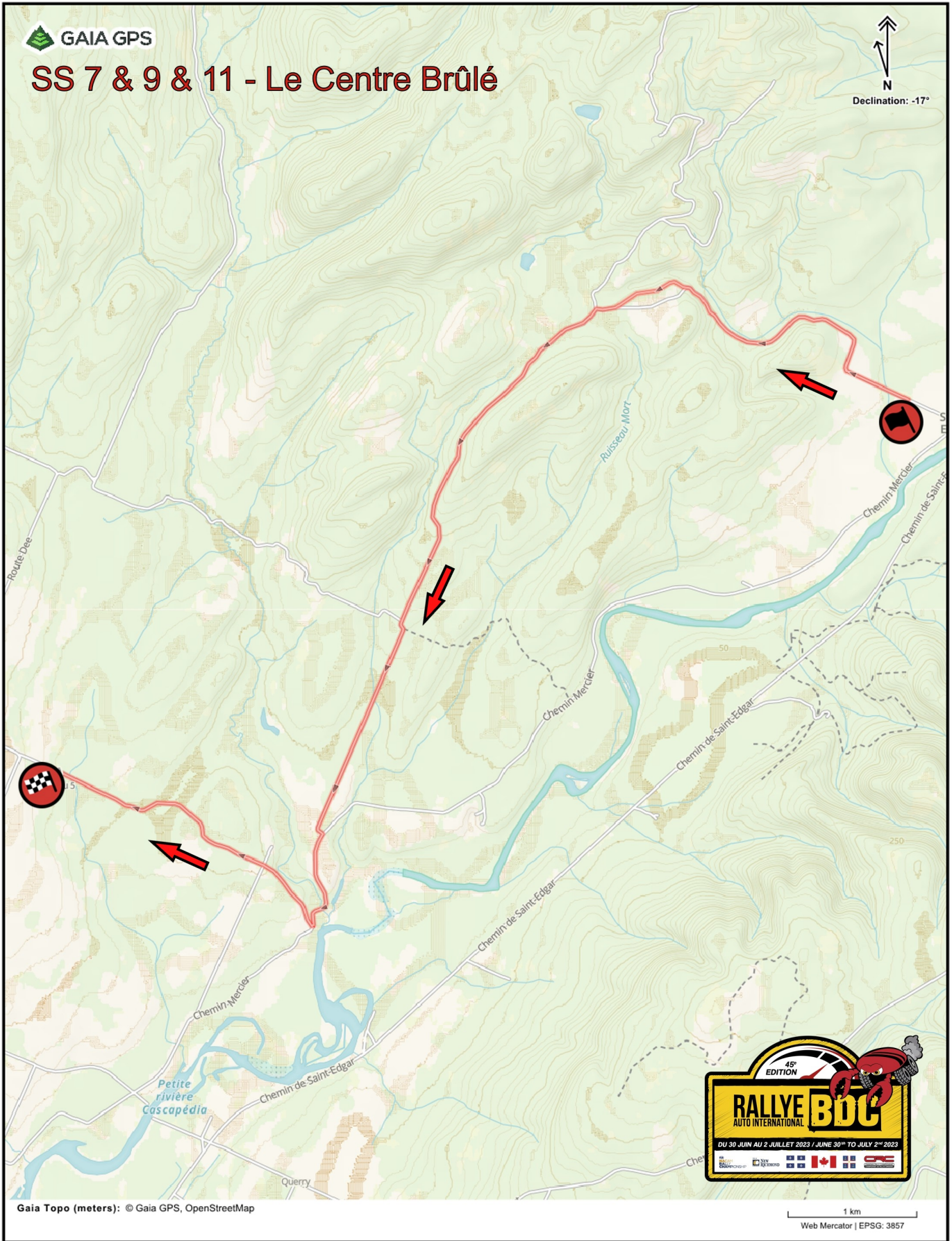
START Service	FINISH Rue du centre plein air
-------------------------	--

POWERED BY





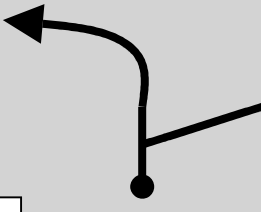

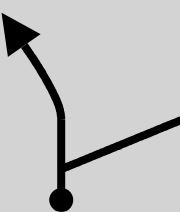


Trans. du Service vs le Centre brûlé (2)

WWW.RALLYNAVIGATOR.COM



From TC	SS9 Début Centre brûlé (2)	DISTANCE	11.46 km	DAY	Samedi
To TC	TC13 Fin Centre brûlé (2)	RECORD		SECTION	B
SPECIAL STAGE	9	TIME ALLOWED	(12) min		
Le Centre Brulé 11.10 km					

9	DISTANCE		DIRECTION	INFORMATION	DISTANCE REGRESS	9
	TOTAL	PARTIAL				
	0,00	0,00	 <div style="display: flex; justify-content: space-between; align-items: center;"> 1 11.10 </div>	 <p>START SS 9 Le Centre Brulé 11.10 km</p> <div style="border: 1px solid black; padding: 2px; margin-top: 5px;"> <p>N-48° 14.363' W-65° 43.956' ALT: 29 m</p> </div>	11,46	
	0,76	0,76	 <div style="display: flex; justify-content: space-between; align-items: center;"> 2 10.34 </div>	Caché Blind	10,70	
	1,72	0,96	 <div style="display: flex; justify-content: space-between; align-items: center;"> 3 9.38 </div>		9,74	
	3,15	1,43	 <div style="display: flex; justify-content: space-between; align-items: center;"> 4 7.95 </div>		8,31	
	3,35	0,20	 <div style="display: flex; justify-content: space-between; align-items: center;"> 5 7.75 </div>		8,11	
	3,73	0,38	 <div style="display: flex; justify-content: space-between; align-items: center;"> 6 7.37 </div>		7,73	

PROXIMA NOTA
PROCH NOTE
NEXT NOTE

2,49

From TC SS9 Début Centre brûlé (2)		DISTANCE 11.46 km		DAY Samedi				
To TC TC13 Fin Centre brûlé (2)				SECTION B				
SPECIAL STAGE Le Centre Brulé 11.10 km			RECORD		TIME ALLOWED (12) min			
DISTANCE		DIRECTION		INFORMATION				
TOTAL	PARTIAL			DISTANCE REGRESS				
9		 7 4.88		 9				
		 8 3.09						
		 9 2.17		 2,53				
		 10 1.53		 1,89				
		 11 0.84		 1,20				
		 12 0.00		 FINISH SS 9 Le Centre Brulé 11.10 km <table border="1"> <tr><td>N-48°12.713'</td></tr> <tr><td>W-65°49.042'</td></tr> <tr><td>ALT: 56 m</td></tr> </table> 0,36		N-48°12.713'	W-65°49.042'	ALT: 56 m
N-48°12.713'								
W-65°49.042'								
ALT: 56 m								

PROXIMA NOTA
PROCH NOTE
NEXT NOTE

0,24

From TC SS9 Début Centre brûlé (2)		DISTANCE		DAY Samedi	
To TC TC13 Fin Centre brûlé (2)		11.46 km		SECTION B	
SPECIAL STAGE			RECORD		TIME ALLOWED
Le Centre Brulé 11.10 km					(12) min
DISTANCE		DIRECTION		INFORMATION	
TOTAL	PARTIAL			DISTANCE REGRESS	
11,34	0,24				
11,46	0,12				

11 Km	14 Waypoints	11 Km Fuel Range
----------	-----------------	---------------------








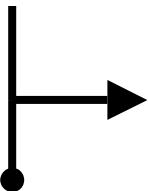






START Route du centre plein air	FINISH Rang 5
---	-------------------------

POWERED BY



Le Centre brûlé (2)

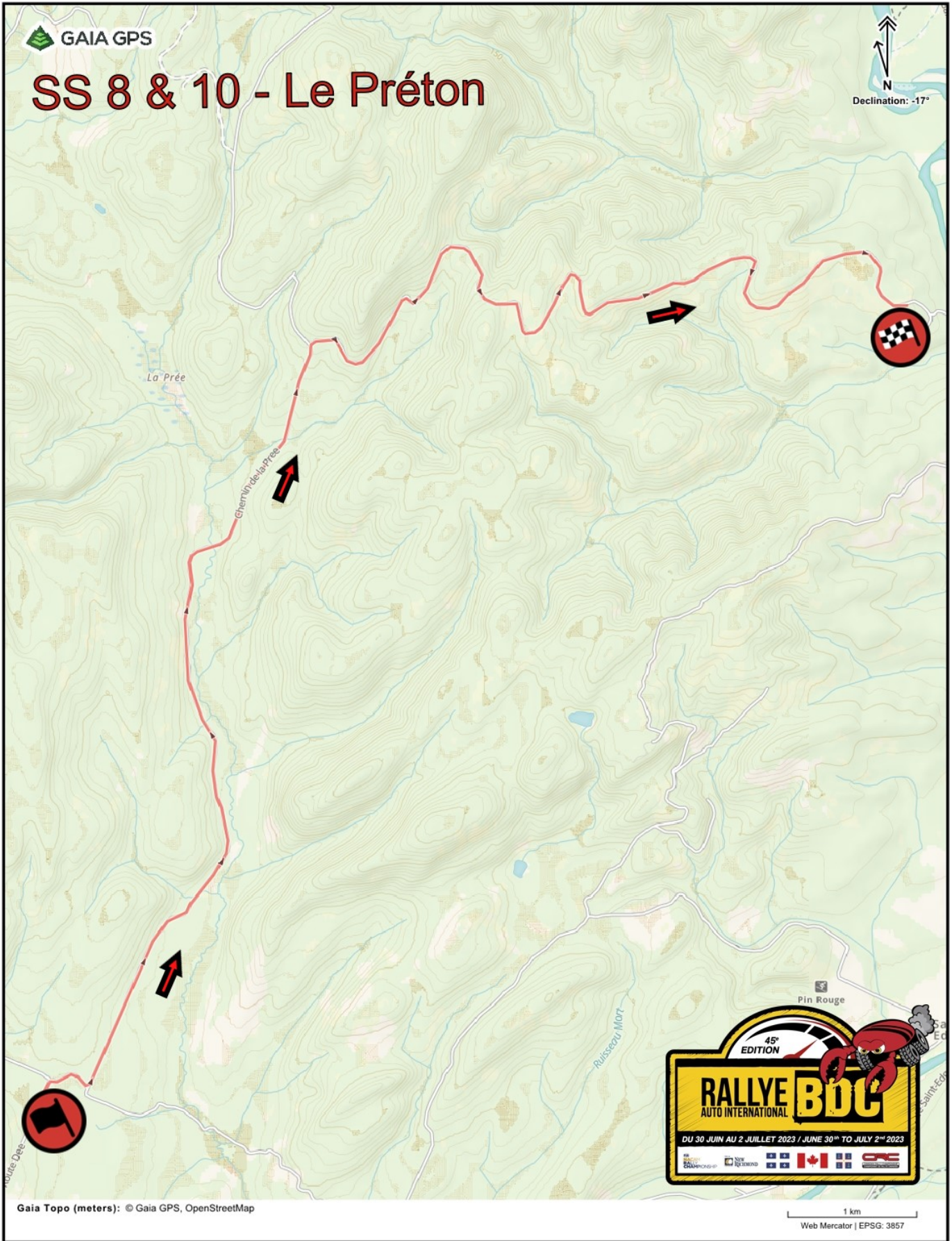
WWW.RALLYNAVIGATOR.COM

From TC		TC13 Fin Centre Brulé (2)		DISTANCE		DAY		Samedi					
To TC		SS10 Début préton (2)		2.51 km		SECTION		B					
				AVERAGE		TIME ALLOWED							
				15.06 kph		10 min							
DISTANCE		DIRECTION			INFORMATION				DISTANCE				
TOTAL	PARTIAL								REGRESS				
0,00	0,00				 TC TC13 Fin Centre Brulé (2)				2,51				
					 <table border="1"> <tr><td>N-48° 12.804'</td></tr> <tr><td>W-65° 49.321'</td></tr> <tr><td>ALT: 66 m</td></tr> </table>				N-48° 12.804'	W-65° 49.321'	ALT: 66 m		
N-48° 12.804'													
W-65° 49.321'													
ALT: 66 m													
0,29	0,29				 Route Fallow				2,22				
													
0,91	0,62				 Route Dee				1,60				
													
2,51	1,60				 TC SS10 Début préton (2)				0,00				
					 <table border="1"> <tr><td>(0,00)</td></tr> <tr><td>N-48° 13.802'</td></tr> <tr><td>W-65° 49.473'</td></tr> <tr><td>ALT: 91 m</td></tr> </table>				(0,00)	N-48° 13.802'	W-65° 49.473'	ALT: 91 m	
(0,00)													
N-48° 13.802'													
W-65° 49.473'													
ALT: 91 m													




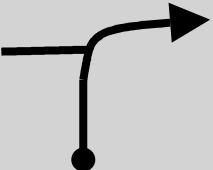
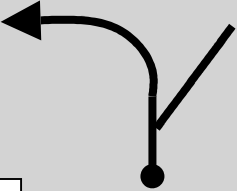



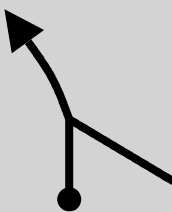
3 Km	4 Waypoints	3 Km Fuel Range
START Fin du Centre brulé		FINISH Début Préton

POWERED BY



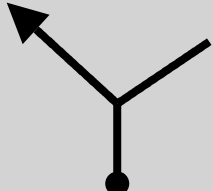











From TC	SS10 Début Préton (2)	DISTANCE	14.35 km	DAY	Samedi
To TC	TC14 Fin Préton (2)	RECORD		SECTION	B
SPECIAL STAGE	Le Préton	10		TIME ALLOWED	(15) min
		14.02 km			

10	DISTANCE		DIRECTION	INFORMATION	DISTANCE REGRESS	10			
	TOTAL	PARTIAL							
	0,00	0,00	 <div style="display: flex; justify-content: space-between; align-items: center;"> 1 14.02 </div>	 <p>START SS 10 Le Préton 14.02 km</p> <div style="display: flex; align-items: center;">  <table border="1" style="margin-left: 10px;"> <tr><td>N-48° 14.004'</td></tr> <tr><td>W-65° 49.338'</td></tr> <tr><td>ALT: 94 m</td></tr> </table> </div>	N-48° 14.004'	W-65° 49.338'	ALT: 94 m	14,35	
N-48° 14.004'									
W-65° 49.338'									
ALT: 94 m									
	0,09	0,09	 <div style="display: flex; justify-content: space-between; align-items: center;"> 2 13.93 </div>		14,26				
	0,36	0,27	 <div style="display: flex; justify-content: space-between; align-items: center;"> 3 13.66 </div>		13,99				
	4,94	4,58	 <div style="display: flex; justify-content: space-between; align-items: center;"> 4 9.08 </div>		9,41				
	6,97	2,03	 <div style="display: flex; justify-content: space-between; align-items: center;"> 5 7.05 </div>		7,38				
	9,44	2,47	 <div style="display: flex; justify-content: space-between; align-items: center;"> 6 4.58 </div>		4,91				

PROXIMA NOTA
PROCH NOTE
NEXT NOTE

0,48




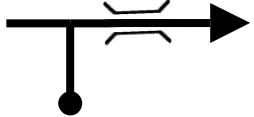

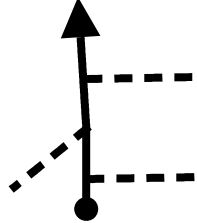
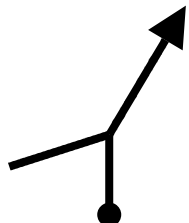
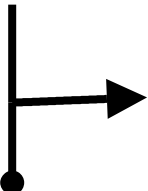



From TC SS10 Début Préton (2)		DISTANCE 14.35 km		DAY Samedi	
To TC TC14 Fin Préton (2)				SECTION B	
SPECIAL STAGE Le Préton		10		RECORD	
14.02 km				TIME ALLOWED (15) min	
DISTANCE		DIRECTION	INFORMATION	DISTANCE REGRESS	
TOTAL	PARTIAL				
10	9,92	0,48	 7 4.10		4,43
	12,19	2,27	 8 1.83	 creux Dip	2,16
	14,02	1,83	 9 0.00	 FINISH SS 10 Le Préton 14.02 km  N-48°17.381' W-65°44.103' ALT: 182 m	0,33
	14,35 0,00	0,33	 10	 STOP  Reset  N-48°17.310' W-65°43.894' ALT: 163 m	0,00

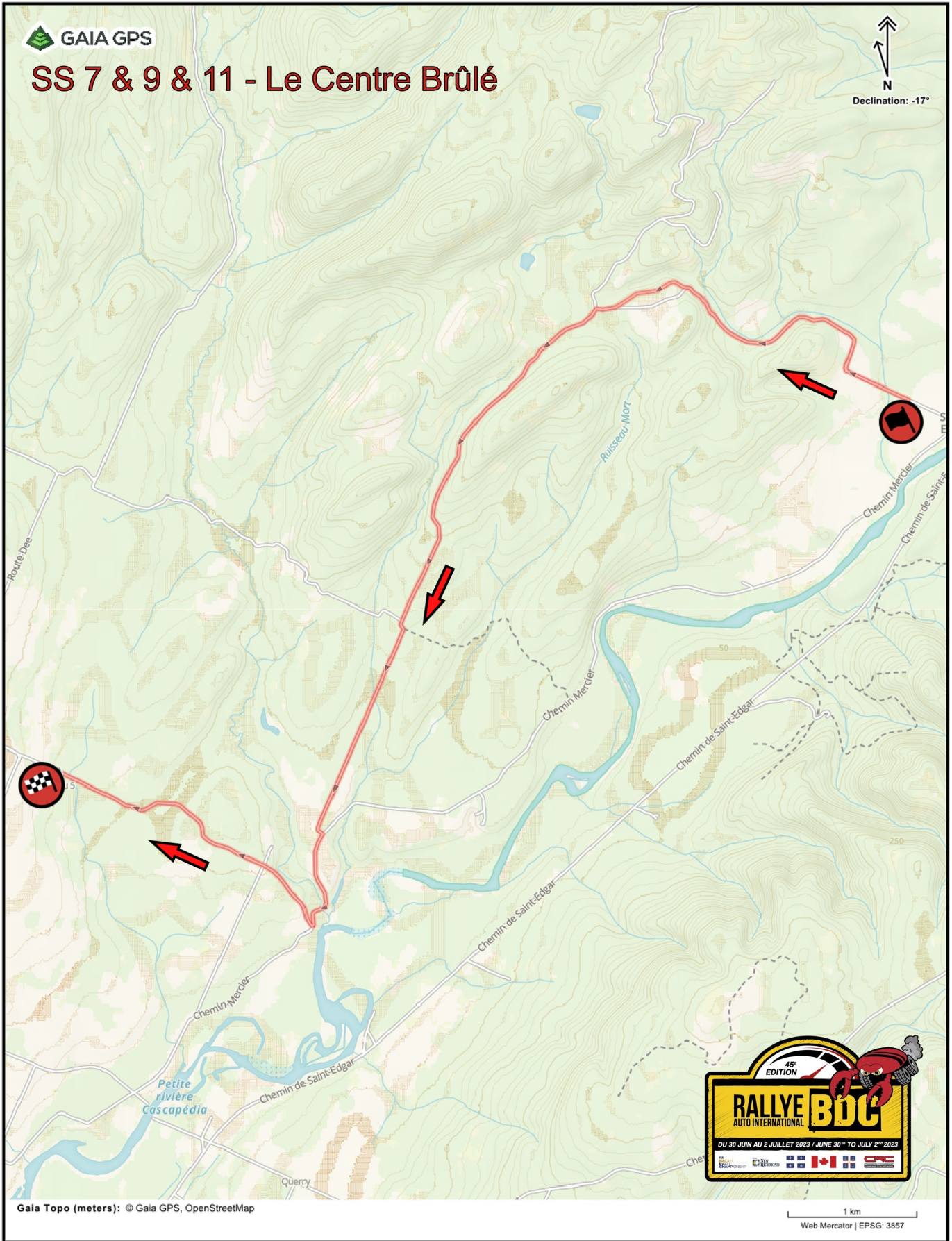
14 Km	10 Waypoints	14 Km Fuel Range
------------------	-------------------------	-----------------------------





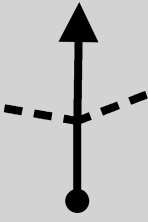
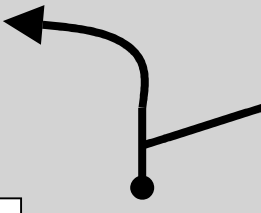

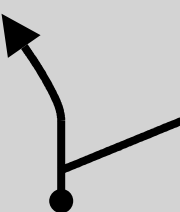
START Route Dee	FINISH Fin du Préton
---------------------------	--------------------------------

POWERED BY



From TC		TC14 Fin Préton (2)		DISTANCE	DAY
To TC		SS11 Début Centre Brulé (3)		6.94 km	Samedi
				AVERAGE	SECTION
				13.88 kph	B
				TIME ALLOWED	30 min
DISTANCE		DIRECTION		INFORMATION	
TOTAL	PARTIAL			DISTANCE REGRESS	
0,00	0,00	1		 TC TC14 Fin Préton (2)  N-48° 17.311' W-65° 43.922' ALT: 152 m	6,94
0,75	0,75	2		 Pont étroit Narrow Bridge	6,19
3,54	2,79	3		Rue Leblanc et Rue Lepage	3,40
6,58	3,04	4		Rue du Pont	0,36
6,65	0,07	5		Route du Centre plein air	0,29
6,94	0,29	6		 TC SS11 Début Centre Brulé (3) (0,00)  N-48° 14.331' W-65° 43.855' ALT: 28 m	0,00

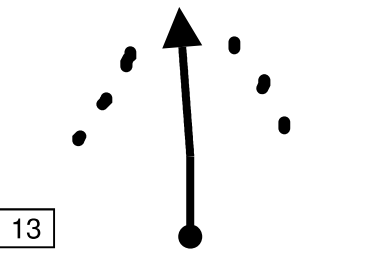


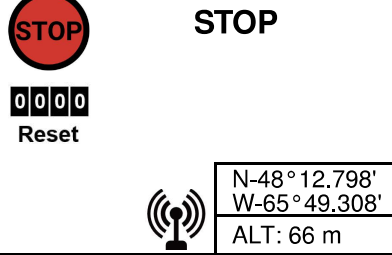


From TC SS11 Début Centre brûlé (3)		DISTANCE		DAY Samedi	
To TC TC15 Fin Centre brûlé (3)		11.43 km		SECTION B	
SPECIAL STAGE			RECORD		TIME ALLOWED
Le Centre Brulé - 3 11 11.06 km					(12) min
DISTANCE		DIRECTION	INFORMATION	DISTANCE REGRESS	
TOTAL	PARTIAL				
11	0,00	0,00	 1 11.06	 START SS 11 Le Centre Brulé - 3 11.06 km  N-48° 14.363' W-65° 43.956' ALT: 29 m	11,43
	0,76	0,76	 2 10.30	Caché Blind	10,67
	1,72	0,96	 3 9.34		9,71
	3,15	1,43	 4 7.91		8,28
	3,35	0,20	 5 7.71		8,08
	3,73	0,38	 6 7.33		7,70
	PROXIMA NOTA PROCH NOTE NEXT NOTE		2,49		

From TC SS11 Début Centre brûlé (3)		DISTANCE		DAY Samedi	
To TC TC15 Fin Centre brûlé (3)		11.43 km		SECTION B	
SPECIAL STAGE		RECORD		TIME ALLOWED	
Le Centre Brulé - 3		11		(12) min	
DISTANCE		DIRECTION		INFORMATION	
TOTAL	PARTIAL			DISTANCE REGRESS	
6,22	2,49	 7 4.84		 5,21	
8,01	1,79	 8 3.05		3,42	
8,90	0,89	 9 2.16		 2,53	
9,54	0,64	 10 1.52		1,89	
10,22	0,68	 11 0.84		1,21	
11,06	0,84	 12 0.00		 FINISH SS 11 Le Centre Brulé - 3 11.06 km 0,37	
				 N-48°12.713' W-65°49.042' ALT: 56 m	

PROXIMA NOTA
PROCH NOTE
NEXT NOTE

0,24

From TC SS11 Début Centre brûlé (3)		DISTANCE		DAY Samedi	
To TC TC15 Fin Centre brûlé (3)		11.43 km		SECTION B	
SPECIAL STAGE			RECORD		TIME ALLOWED
Le Centre Brulé - 3			11		(12) min
DISTANCE		DIRECTION		INFORMATION	
TOTAL	PARTIAL			DISTANCE REGRESS	
11,30	0,24				
11,43	0,13				

11 Km	14 Waypoints	11 Km Fuel Range
----------	-----------------	---------------------




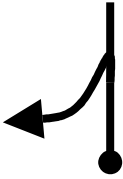


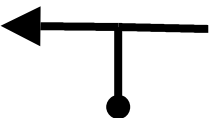

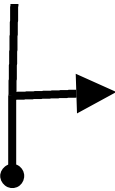
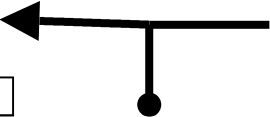

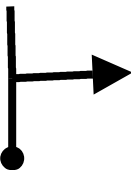

START Route du centre plein air	FINISH Rang 5
---	-------------------------

POWERED BY



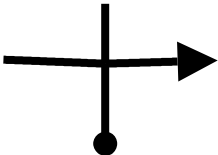


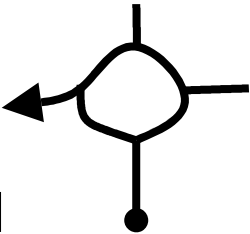

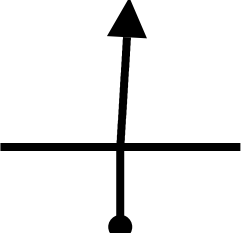

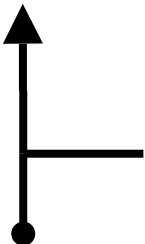

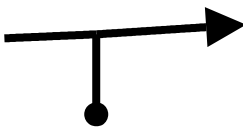

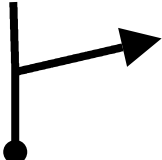
Le Centre brûlé (3)

WWW.RALLYNAVIGATOR.COM

From TC TC15 Fin Centre Brulé (3)		DISTANCE		DAY Samedi				
To TC TC15B Service 4		8.72 km		SECTION B				
		AVERAGE		TIME ALLOWED				
		37.37 kph		14 min				
DISTANCE		DIRECTION	INFORMATION	DISTANCE				
TOTAL	PARTIAL			REGRESS				
0,00	0,00	<div style="text-align: center;">  1 </div>	 <p>TC TC15 Fin Centre Brulé (3)</p> <div style="display: flex; align-items: center;">  <table border="1" style="font-size: small;"> <tr><td>N-48° 12.803'</td></tr> <tr><td>W-65° 49.321'</td></tr> <tr><td>ALT: 68 m</td></tr> </table> </div>	N-48° 12.803'	W-65° 49.321'	ALT: 68 m	8,72	
N-48° 12.803'								
W-65° 49.321'								
ALT: 68 m								
0,29	0,29	<div style="text-align: center;">  2 </div>	  <p>Route Fallow</p>	8,43				
2,48	2,19	<div style="text-align: center;">  3 </div>	 <p>Rang 4 O</p>	6,24				
2,65	0,17	<div style="text-align: center;">  4 </div>	<p>Route à Tommy</p>	6,07				
3,75	1,10	<div style="text-align: center;">  5 </div>	 <p>Rang 3 O</p>	4,97				
4,35	0,60	<div style="text-align: center;">  6 </div>	 <p>Chemin Pardiac</p>	4,37				

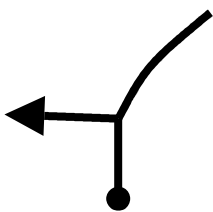



PROXIMA NOTA
PROCH NOTE
NEXT NOTE

1,57

From TC TC15 Fin Centre Brulé (3)		DISTANCE		DAY Samedi	
To TC TC15B Service 4		8.72 km		SECTION B	
		AVERAGE		TIME ALLOWED	
		37.37 kph		14 min	
DISTANCE		DIRECTION	INFORMATION	DISTANCE REGRESS	
TOTAL	PARTIAL				
5,92	1,57	 7	  Route 132	2,80	
6,22	0,30	 8	 Au rond-point, prendre la 3e sortie vers Chem. Cyr	2,50	
7,10	0,88	 9	 5 ièm Avenue	1,62	
7,71	0,61	 10	 Avenue Terry Fox	1,01	
7,98	0,27	 11	 Boul. Perron O	0,74	
8,38	0,40	 12	5 ièm Rue	0,34	

PROXIMA NOTA
PROCH NOTE
NEXT NOTE

0,33

From TC TC15 Fin Centre Brulé (3)		DISTANCE		DAY Samedi				
To TC TC15B Service 4		8.72 km		SECTION B				
		AVERAGE		TIME ALLOWED				
		37.37 kph		14 min				
DISTANCE		DIRECTION	INFORMATION	DISTANCE				
TOTAL	PARTIAL			REGRESS				
8,72	0,34	 13	Entrée Service	0,00				
8,72	0,00	 14		 TC TC15B MTC3 Service 4 (0,00)  <table border="1"> <tr><td>N-48°09.946'</td></tr> <tr><td>W-65°51.622'</td></tr> <tr><td>ALT: 22 m</td></tr> </table>	N-48°09.946'	W-65°51.622'	ALT: 22 m	0,00
N-48°09.946'								
W-65°51.622'								
ALT: 22 m								

9 Km	14 Waypoints	9 Km Fuel Range
----------------	------------------------	---------------------------

START Rang 5	FINISH service
------------------------	--------------------------

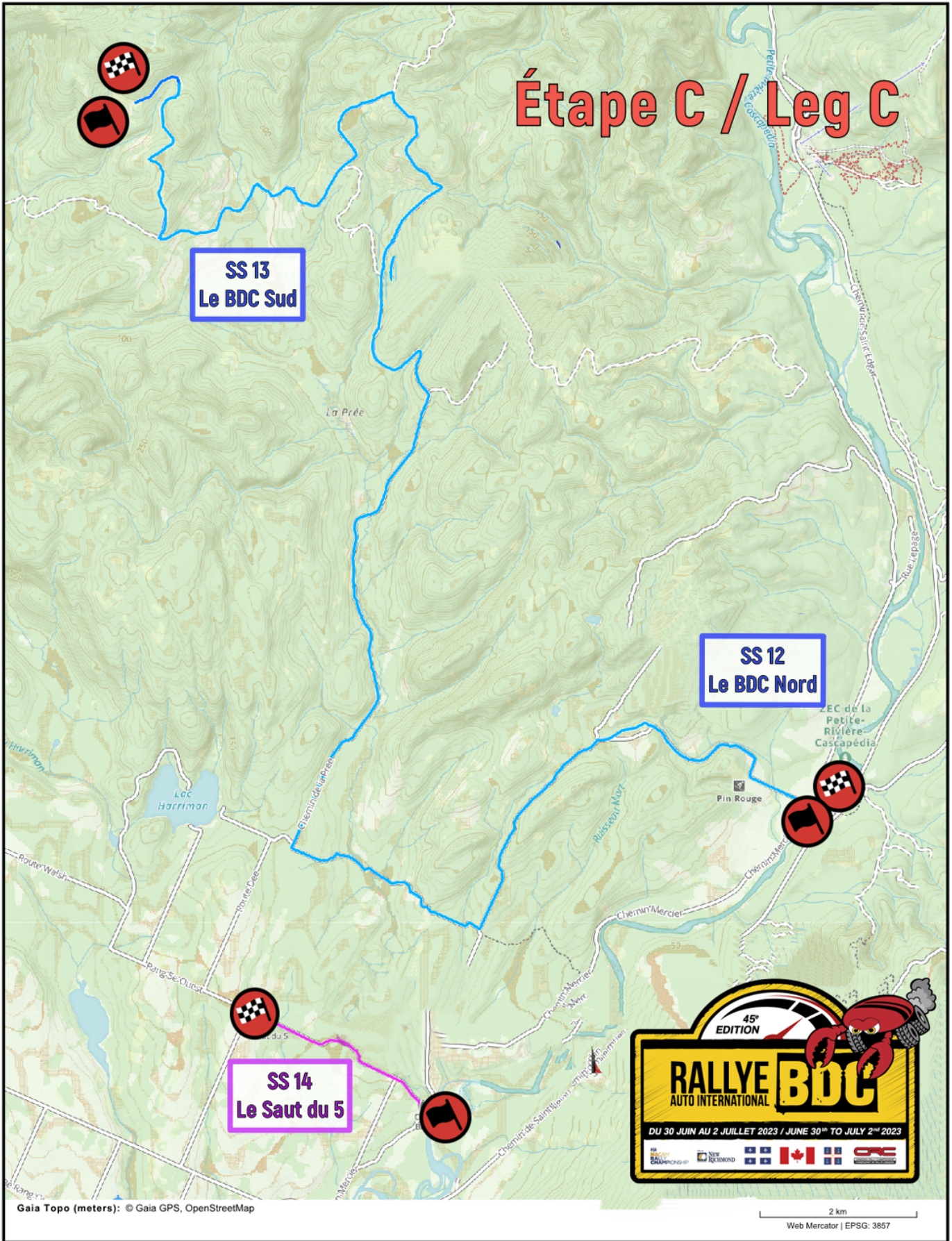
POWERED BY





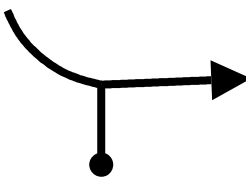


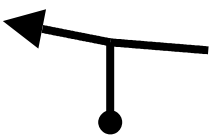






Trans. du Centre brûlé vers Service (4)

WWW.RALLYNAVIGATOR.COM



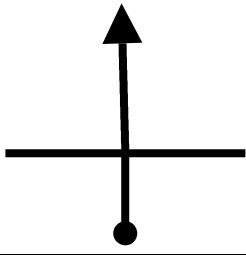





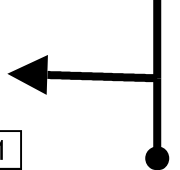

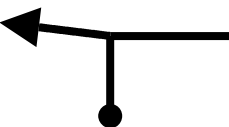





From TC		TC16 Service - 4		DISTANCE		DAY		Samedi				
To TC		SS12 Le BDC Nord		16.44 km		SECTION		B				
				AVERAGE		TIME ALLOWED						
				44.84 kph		22 min						
DISTANCE		DIRECTION			INFORMATION				DISTANCE REGRESS			
TOTAL	PARTIAL											
0,00	0,00	 <div style="border: 1px solid black; width: 20px; height: 20px; display: inline-block; text-align: center; line-height: 20px;">1</div>			 TC TC16 Service - 4  <table border="1" style="font-size: small;"> <tr><td>N-48°09.966'</td></tr> <tr><td>W-65°51.640'</td></tr> <tr><td>ALT: 4 m</td></tr> </table>				N-48°09.966'	W-65°51.640'	ALT: 4 m	16,44
N-48°09.966'												
W-65°51.640'												
ALT: 4 m												
0,02	0,02	 <div style="border: 1px solid black; width: 20px; height: 20px; display: inline-block; text-align: center; line-height: 20px;">2</div>							16,42			
0,06	0,04	 <div style="border: 1px solid black; width: 20px; height: 20px; display: inline-block; text-align: center; line-height: 20px;">3</div>			 				16,38			
0,39	0,33	 <div style="border: 1px solid black; width: 20px; height: 20px; display: inline-block; text-align: center; line-height: 20px;">4</div>			 Boul. Perron O.				16,05			
0,79	0,40	 <div style="border: 1px solid black; width: 20px; height: 20px; display: inline-block; text-align: center; line-height: 20px;">5</div>			 Chemin Cyr				15,65			
2,50	1,71	 <div style="border: 1px solid black; width: 20px; height: 20px; display: inline-block; text-align: center; line-height: 20px;">6</div>			Chemin de St-Edgar				13,94			

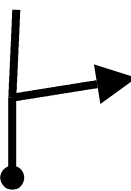



PROXIMA NOTA
PROCH NOTE
NEXT NOTE

1,47

From TC		TC16 Service - 4		DISTANCE		DAY		Samedi	
To TC		SS12 Le BDC Nord		16.44 km		SECTION		B	
				AVERAGE		TIME ALLOWED			
				44.84 kph		22 min			
DISTANCE		DIRECTION			INFORMATION			DISTANCE REGRESS	
TOTAL	PARTIAL								
3,97	1,47	 7						12,47	
4,29	0,32	 8			 Route 132			12,15	
4,76	0,47	 9						11,68	
7,75	2,99	 10						8,69	
15,79	8,04	 11			 Rue de Pont			0,65	
16,06	0,27	 12			 Chemin Mercier			0,38	

PROXIMA NOTA
PROCH NOTE
NEXT NOTE

0,07

From TC TC16 Service - 4		DISTANCE		DAY Samedi	
To TC SS12 Le BDC Nord		16.44 km		SECTION B	
		AVERAGE		TIME ALLOWED	
		44.84 kph		22 min	
DISTANCE		DIRECTION	INFORMATION	DISTANCE	
TOTAL	PARTIAL			REGRESS	
16,12	0,06	 13	Route du centre Plein Air	0,32	
16,44	0,32	 14	 TC SS12 Le BDC Nord (0,00)  N-48° 14.338' W-65° 43.873' ALT: 28 m	0,00	

16 Km	14 Waypoints	16 Km Fuel Range
-----------------	------------------------	----------------------------

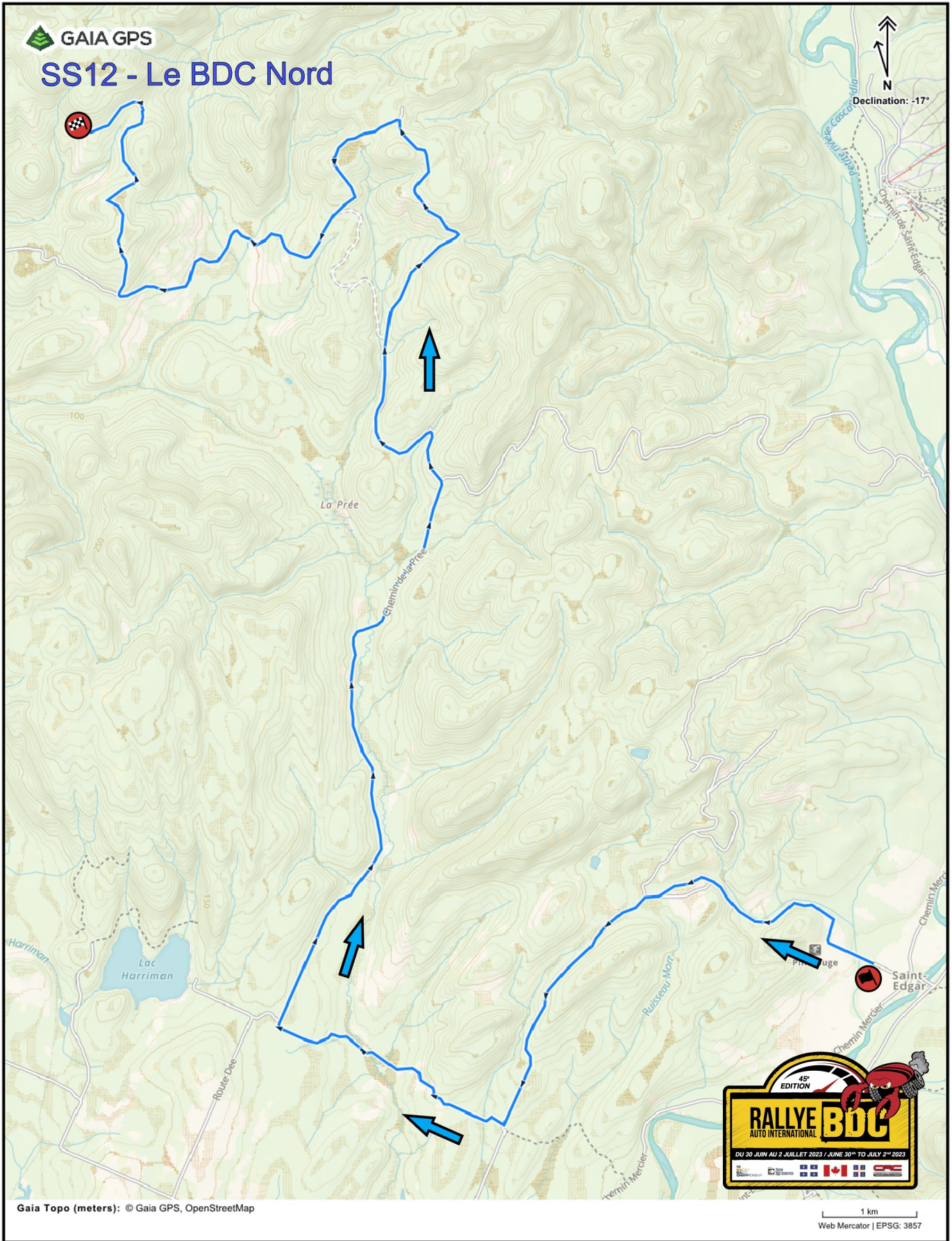
START Service	FINISH Rue du centre plein air
-------------------------	--




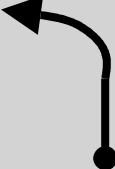
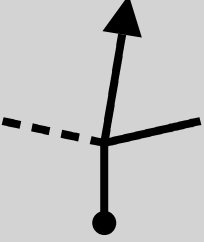
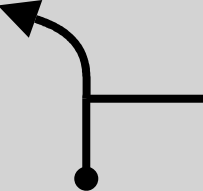


POWERED BY



Trans. Service vers le BDC Nord

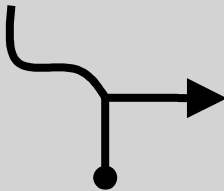

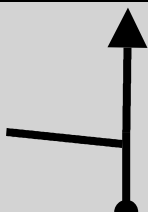
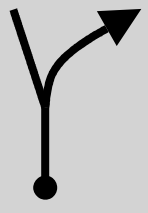
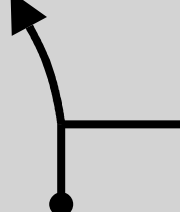
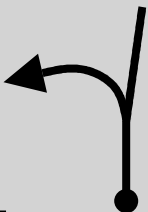
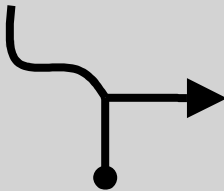

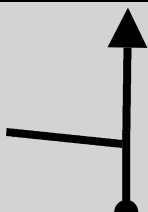
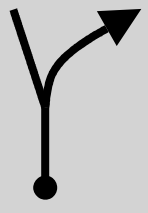
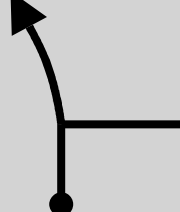
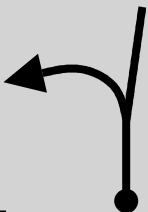
WWW.RALLYNAVIGATOR.COM



From TC SS12 Début BDC nord		DISTANCE 29.22 km		DAY Dimanche				
To TC TC17 Fin BDC nord				SECTION C				
SPECIAL STAGE Le BDC nord			RECORD		TIME ALLOWED (30) min			
			12					
			28.49 km					
DISTANCE		DIRECTION	INFORMATION	DISTANCE				
TOTAL	PARTIAL			REGRESS				
12	0,00	0,00	 <p>START SS 12 Le BDC nord 28.49 km</p>  <table border="1"> <tr> <td>N-48° 14.364'</td> </tr> <tr> <td>W-65° 43.957'</td> </tr> <tr> <td>ALT: 35 m</td> </tr> </table>	N-48° 14.364'	W-65° 43.957'	ALT: 35 m	29,22	12
	N-48° 14.364'							
	W-65° 43.957'							
	ALT: 35 m							
				 <div style="border: 1px solid black; display: inline-block; padding: 2px;">1</div> 28.49				
	0,76	0,76		 <div style="border: 1px solid black; display: inline-block; padding: 2px;">2</div> 27.73	28,46			
1,72	0,96	 <div style="border: 1px solid black; display: inline-block; padding: 2px;">3</div> 26.77	27,50					
3,16	1,44	 <div style="border: 1px solid black; display: inline-block; padding: 2px;">4</div> 25.33	26,06					
3,30	0,14	 <div style="border: 1px solid black; display: inline-block; padding: 2px;">5</div> 25.19	25,92					
3,75	0,45	 <div style="border: 1px solid black; display: inline-block; padding: 2px;">6</div> 24.74	25,47					




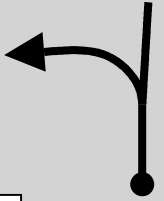

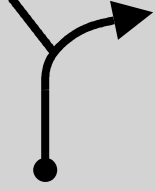
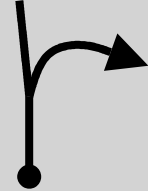
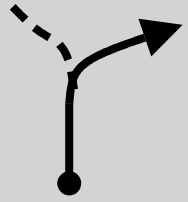



PROXIMA NOTA
PROCH NOTE
NEXT NOTE

2,48

From TC SS12 Début BDC nord		DISTANCE		DAY Dimanche			
To TC TC17 Fin BDC nord		29.22 km		SECTION C			
SPECIAL STAGE			RECORD		TIME ALLOWED		
Le BDC nord			12		(30) min		
DISTANCE			DIRECTION				
TOTAL	PARTIAL				DISTANCE REGRESS		
12	6,23	2,48				22,99	12
						21,13	
						20,01	
						15,45	
						13,41	
						9,60	
						22,26	
						20,40	
						19,28	
						14,72	
						12,68	
						8,87	




PROXIMA NOTA
PROCH NOTE
NEXT NOTE

0,32

From TC SS12 Début BDC nord		DISTANCE		DAY Dimanche			
To TC TC17 Fin BDC nord		29.22 km		SECTION C			
SPECIAL STAGE			RECORD		TIME ALLOWED		
Le BDC nord			12		(30) min		
		28.49 km					
DISTANCE		DIRECTION		INFORMATION			
TOTAL	PARTIAL			DISTANCE REGRESS			
12	19,94	0,32		 Danger garder la droite  Danger Keep your Right	9,28		
			13 8.55				
	21,27	1,33					7,95
			14 7.22				
	24,14	2,87					5,08
			15 4.35				
26,07	1,93			3,15			
		16 2.42					
27,19	1,12			2,03			
		17 1.30					
28,49	1,30			0,73			
		18 0.00	FINISH SS 12 Le BDC nord 28.49 km  N-48°19.214' W-65°50.251' ALT: 197 m				

PROXIMA NOTA
PROCH NOTE
NEXT NOTE

0,73

From TC SS12 Début BDC nord		DISTANCE	DAY Dimanche			
To TC TC17 Fin BDC nord		29.22 km	SECTION C			
SPECIAL STAGE Le BDC nord		RECORD	TIME ALLOWED (30) min			
12 28.49 km						
DISTANCE		DIRECTION				
TOTAL	PARTIAL	INFORMATION				
29,22	0,73	 STOP  Reset  <table border="1"> <tr> <td>N-48° 19.181'</td> </tr> <tr> <td>W-65° 50.585'</td> </tr> <tr> <td>ALT: 185 m</td> </tr> </table>		N-48° 19.181'	W-65° 50.585'	ALT: 185 m
N-48° 19.181'						
W-65° 50.585'						
ALT: 185 m						
0,00						
		<div style="border: 1px solid black; padding: 2px; display: inline-block;">19</div>				
		<div style="border: 1px solid black; padding: 2px; display: inline-block;">0,00</div>				

29 Km	19 Waypoints	29 Km Fuel Range
------------------------	-------------------------------	-----------------------------------




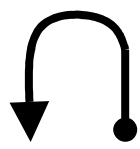



START Route du centre plein air	FINISH Fin BDC nord
---	-------------------------------

POWERED BY



Le BDC nord

WWW.RALLYNAVIGATOR.COM

From TC SS12 Vire de bord		DISTANCE		DAY DIMANCHE			
To TC TC17 Vire de bord		0.19 km		SECTION C			
SPECIAL STAGE			RECORD		TIME ALLOWED		
undefined					(90) min		
undefined km							
DISTANCE		DIRECTION	INFORMATION		DISTANCE REGRESS		
TOTAL	PARTIAL						
0,00	0,00	 <div style="border: 1px solid black; width: 20px; height: 20px; display: inline-block; text-align: center; line-height: 20px;">1</div>	 TC SS12 Vire de bord  <table border="1" style="font-size: small;"> <tr><td>N-48° 19.157'</td></tr> <tr><td>W-65° 50.671'</td></tr> <tr><td>ALT: 174 m</td></tr> </table>	N-48° 19.157'	W-65° 50.671'	ALT: 174 m	0,19
N-48° 19.157'							
W-65° 50.671'							
ALT: 174 m							
0,14	0,14	 <div style="border: 1px solid black; width: 20px; height: 20px; display: inline-block; text-align: center; line-height: 20px;">2</div>		0,05			
0,19	0,05	 <div style="border: 1px solid black; width: 20px; height: 20px; display: inline-block; text-align: center; line-height: 20px;">3</div>	 TC TC17 Vire de bord (0,00)  <table border="1" style="font-size: small;"> <tr><td>N-48° 19.140'</td></tr> <tr><td>W-65° 50.738'</td></tr> <tr><td>ALT: 169 m</td></tr> </table>	N-48° 19.140'	W-65° 50.738'	ALT: 169 m	0,00
N-48° 19.140'							
W-65° 50.738'							
ALT: 169 m							







0 Km	3 Waypoints	0 Km Fuel Range
START Fin du BDC nord		FINISH Vire de bord

POWERED BY



Trans. vers Vire de bord

WWW.RALLYNAVIGATOR.COM

From TC TC18 Turn Arround		DISTANCE		DAY DIMANCHE				
To TC SS13 Début BDC sud		0.80 km		SECTION C				
		AVERAGE		TIME ALLOWED				
		9.60 kph		5 min				
DISTANCE		DIRECTION	INFORMATION					
TOTAL	PARTIAL		DISTANCE REGRESS					
0,00	0,00	 <div style="border: 1px solid black; width: 20px; height: 15px; margin: 5px auto; text-align: center;">1</div>	 <p>TC TC18 Turn Arround</p>  <table border="1" style="font-size: small;"> <tr><td>N-48° 19.142'</td></tr> <tr><td>W-65° 50.734'</td></tr> <tr><td>ALT: 169 m</td></tr> </table>	N-48° 19.142'	W-65° 50.734'	ALT: 169 m	0,80	
N-48° 19.142'								
W-65° 50.734'								
ALT: 169 m								
0,80	0,80	 <div style="border: 1px solid black; width: 20px; height: 15px; margin: 5px auto; text-align: center;">2</div>	 <p>TC SS13 Début BDC sud</p> <p style="color: red;">(0,00)</p>  <table border="1" style="font-size: small;"> <tr><td>N-48° 19.275'</td></tr> <tr><td>W-65° 50.248'</td></tr> <tr><td>ALT: 174 m</td></tr> </table>	N-48° 19.275'	W-65° 50.248'	ALT: 174 m	0,00	
N-48° 19.275'								
W-65° 50.248'								
ALT: 174 m								

1 Km	2 Waypoints	1 Km Fuel Range
----------------	-----------------------	---------------------------

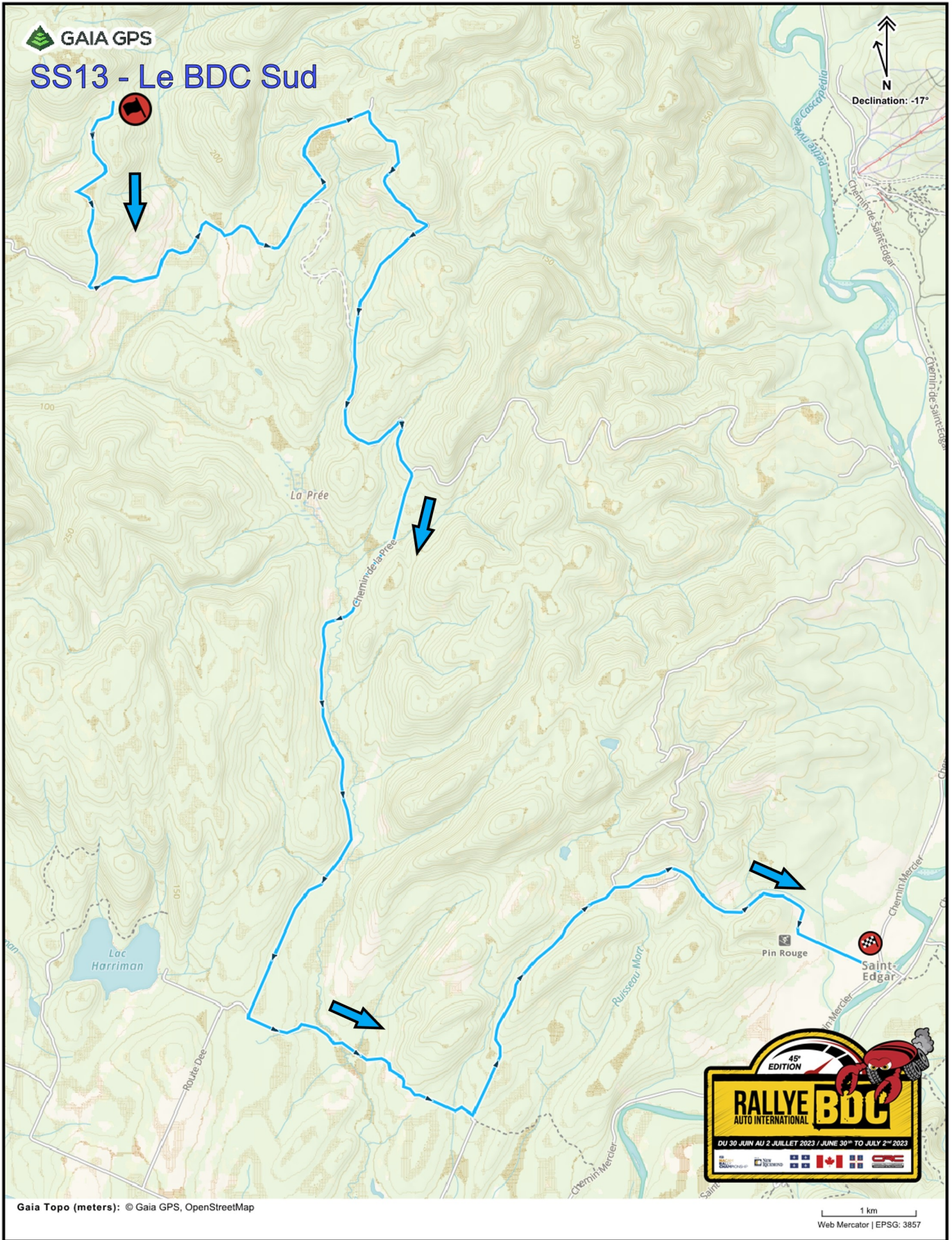
START Fin du Vire de bord	FINISH Début du BDC sud
-------------------------------------	-----------------------------------




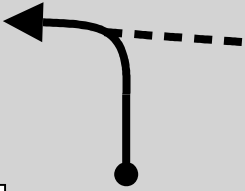
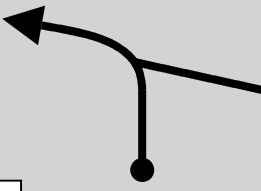
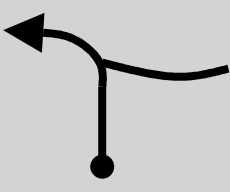
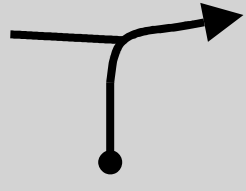





POWERED BY



Trans. vers le BDC sud

WWW.RALLYNAVIGATOR.COM



From TC SS13 Début BDC sud		DISTANCE 28.96 km		DAY Dimanche			
To TC TC19 Fin BDC sud				SECTION C			
SPECIAL STAGE Le BDC sud			RECORD		TIME ALLOWED (30) min		
13 28.49 km							
DISTANCE		DIRECTION	INFORMATION	DISTANCE			
TOTAL	PARTIAL			REGRESS			
13	0,00	0,00			START SS 13 Le BDC sud 28.49 km	13	
				N-48° 19.276' W-65° 50.245' ALT: 189 m			
	1,26	1,26					28,96
							27,70
	2,41	1,15					26,55
	4,32	1,91					24,64
7,20	2,88			Garder la gauche Keep your left	21,76		
8,58	1,38				20,38		

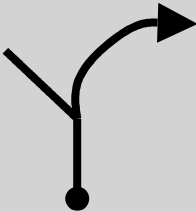
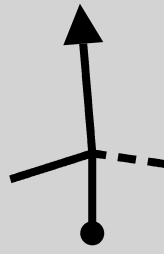
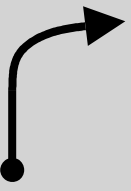







PROXIMA NOTA
PROCH NOTE
NEXT NOTE

0,26







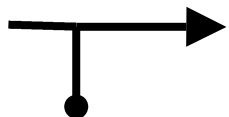




From TC SS13 Début BDC sud		DISTANCE		DAY Dimanche	
To TC TC19 Fin BDC sud		28.96 km		SECTION C	
SPECIAL STAGE			RECORD		TIME ALLOWED
Le BDC sud			13		(30) min
DISTANCE		DIRECTION		INFORMATION	
TOTAL	PARTIAL			DISTANCE REGRESS	
13				13	
8,84	0,26	 <div style="display: flex; justify-content: space-between;"> 7 19.65 </div>			
12,63	3,79	 <div style="display: flex; justify-content: space-between;"> 8 15.86 </div>			
19,16	6,53	 <div style="display: flex; justify-content: space-between;"> 9 9.33 </div>		 Danger saut Jump	
20,30	1,14	 <div style="display: flex; justify-content: space-between;"> 10 8.19 </div>		 Pont étroit Narrow Bridge	
22,18	1,88	 <div style="display: flex; justify-content: space-between;"> 11 6.31 </div>			
24,62	2,44	 <div style="display: flex; justify-content: space-between;"> 12 3.87 </div>			

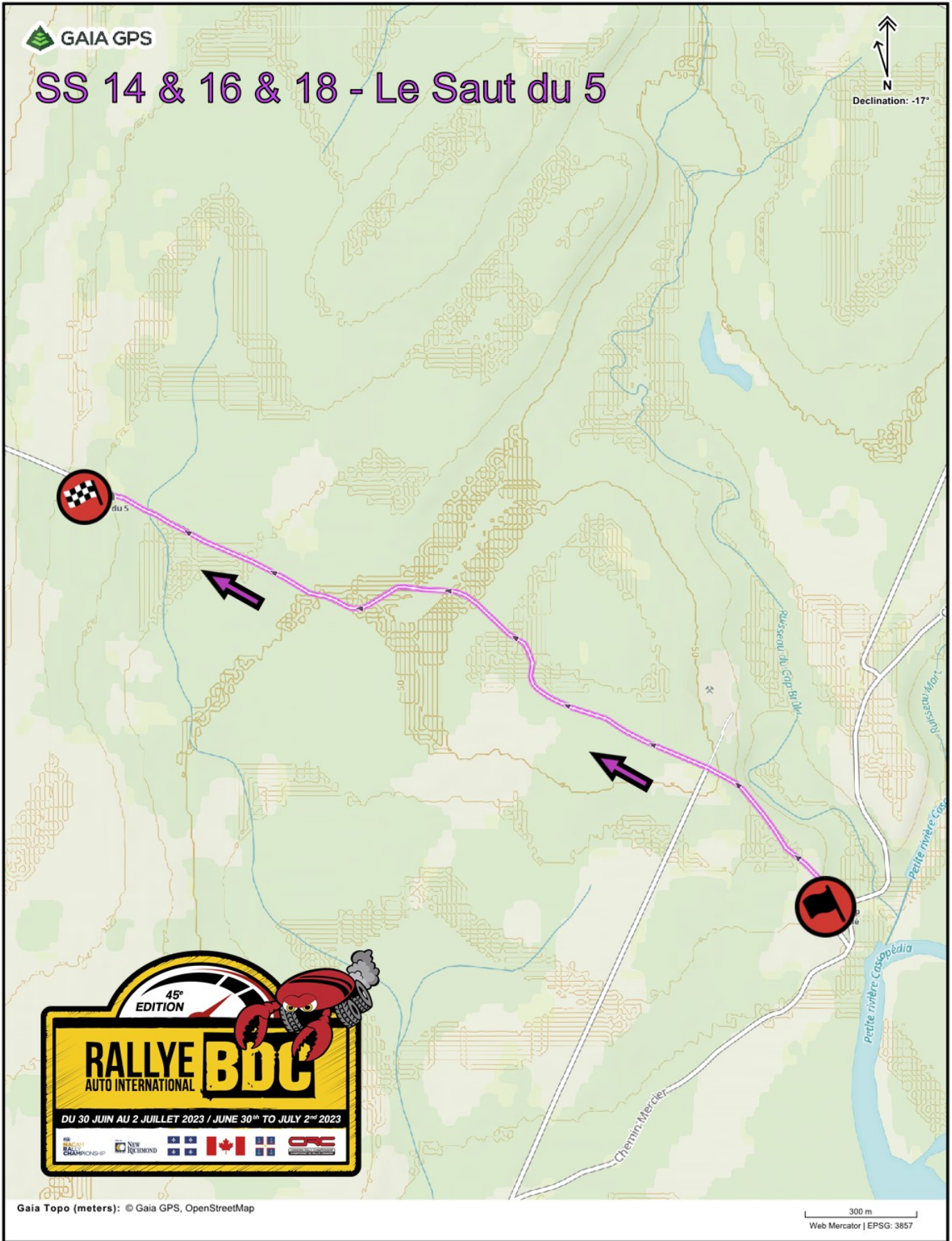
PROXIMA NOTA
PROCH NOTE
NEXT NOTE

0,60

From TC SS13 Début BDC sud		DISTANCE		DAY Dimanche	
To TC TC19 Fin BDC sud		28.96 km		SECTION C	
SPECIAL STAGE			RECORD		TIME ALLOWED
Le BDC sud			13		(30) min
28.49 km					
DISTANCE		DIRECTION	INFORMATION	DISTANCE REGRESS	
TOTAL	PARTIAL				
13	25,21	0,59	 13 3.28	13	
	26,68	1,47	 14 1.81		
	27,61	0,93	 15 0.88		Caché Blind
	28,49	0,88	 16 0.00		 FINISH SS 13 Le BDC sud 28.49 km  N-48°14.390' W-65°44.049' ALT: 33 m
	<u>28,96</u>	0,47	 17		 STOP  Reset  N-48°14.285' W-65°43.704' ALT: 35 m
	<u>0,00</u>				0,00




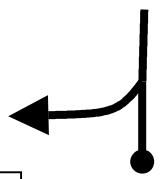


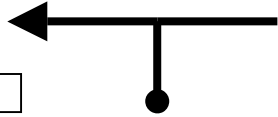
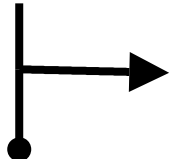
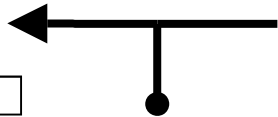
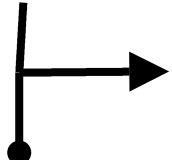

29 Km	17 Waypoints	29 Km Fuel Range
START Début BDC sud		FINISH Route du centre plein air

From TC		TC19 Fin BDC Sud		DISTANCE		DAY					
To TC		SS14 Début saut du 5		7.55 km		DIMANCHE					
				AVERAGE		TIME ALLOWED					
				30.20 kph		15 min					
DISTANCE		DIRECTION		INFORMATION		DISTANCE REGRESS					
TOTAL	PARTIAL										
0,00	0,00	1		 TC TC19 Fin BDC Sud	7,55	<table border="1"> <tr> <td>N-48° 14.285'</td> </tr> <tr> <td>W-65° 43.709'</td> </tr> <tr> <td>ALT: 29 m</td> </tr> </table>		N-48° 14.285'	W-65° 43.709'	ALT: 29 m	
N-48° 14.285'											
W-65° 43.709'											
ALT: 29 m											
0,02	0,02	2		 Ravitaillement Optionel	7,53						
				Optional Refuelling							
0,08	0,06	3			7,47						
0,09	0,01	4		 Chemin Mercier	7,46						
7,44	7,35	5			0,11						
7,55	0,11	6		 TC SS14 Début saut du 5	0,00	<table border="1"> <tr> <td>(0,00)</td> </tr> <tr> <td>N-48° 12.184'</td> </tr> <tr> <td>W-65° 47.744'</td> </tr> <tr> <td>ALT: 23 m</td> </tr> </table>		(0,00)	N-48° 12.184'	W-65° 47.744'	ALT: 23 m
(0,00)											
N-48° 12.184'											
W-65° 47.744'											
ALT: 23 m											



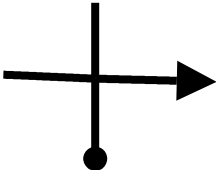

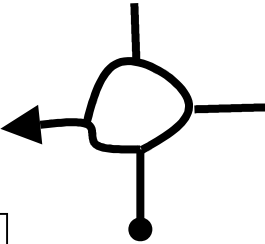

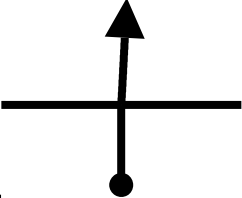

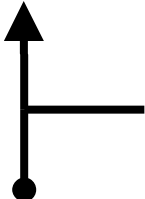

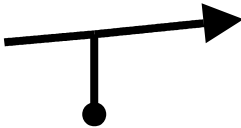

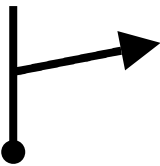
From TC SS14 Début saut du 5		DISTANCE 2.45 km		DAY Dimanche				
To TC TC20 Fin Saut du 5				SECTION C				
SPECIAL STAGE Le Saut du 5			RECORD 14		TIME ALLOWED (5) min			
DISTANCE		DIRECTION		INFORMATION				
TOTAL	PARTIAL			DISTANCE REGRESS				
14				<p>START SS 14 Le Saut du 5 2.24 km</p> <table border="1"> <tr><td>N-48° 12.276'</td></tr> <tr><td>W-65° 47.824'</td></tr> <tr><td>ALT: 44 m</td></tr> </table>		N-48° 12.276'	W-65° 47.824'	ALT: 44 m
N-48° 12.276'								
W-65° 47.824'								
ALT: 44 m								
				<p>FINISH SS 14 Le Saut du 5 2.24 km</p> <table border="1"> <tr><td>N-48° 12.798'</td></tr> <tr><td>W-65° 49.298'</td></tr> <tr><td>ALT: 69 m</td></tr> </table>		N-48° 12.798'	W-65° 49.298'	ALT: 69 m
N-48° 12.798'								
W-65° 49.298'								
ALT: 69 m								
				<p>STOP</p> <p>Reset</p> <table border="1"> <tr><td>N-48° 12.847'</td></tr> <tr><td>W-65° 49.457'</td></tr> <tr><td>ALT: 83 m</td></tr> </table>		N-48° 12.847'	W-65° 49.457'	ALT: 83 m
N-48° 12.847'								
W-65° 49.457'								
ALT: 83 m								

2 Km	5 Waypoints	2 Km Fuel Range
START Rang 5		FINISH Rang 5

From TC		TC20 Fin Saut du 5		DISTANCE		DAY		DIMANCHE	
To TC		TC20A Service 5		8.54 km		SECTION		C	
				AVERAGE		TIME ALLOWED			
				36.60 kph		14 min			
DISTANCE		DIRECTION		INFORMATION		DISTANCE		REGRESS	
TOTAL	PARTIAL								
0,00	0,00	1			TC TC20 Fin Saut du 5			8,54	
					N-48° 12.849' W-65° 49.457' ALT: 86 m				
0,10	0,10	2			Route Fallow			8,44	
									
2,29	2,19	3			Rang 4			6,25	
2,48	0,19	4			Route à Tommy			6,06	
3,57	1,09	5			Rang 3			4,97	
4,17	0,60	6			Chemin Pardiac			4,37	

PROXIMA NOTA
PROCH NOTE
NEXT NOTE

1,57

From TC		TC20 Fin Saut du 5		DISTANCE	DAY	DIMANCHE	
To TC		TC20A Service 5		8.54 km	SECTION	C	
				AVERAGE	TIME ALLOWED		
				36.60 kph	14 min		
DISTANCE		DIRECTION		INFORMATION			DISTANCE REGRESS
TOTAL	PARTIAL						
5,74	1,57	 7		 Route 132			2,80
6,04	0,30	 8		 Au rond point prendre la 3 ^è m sortie (che.Cyr)			2,50
6,91	0,87	 9		 4 ^è m Ave			1,63
7,54	0,63	 10		 Av. Terry Fox			1,00
7,80	0,26	 11		 Boul. Perron O			0,74
8,20	0,40	 12		 5 ^è m Rue			0,34

PROXIMA NOTA
PROCH NOTE
NEXT NOTE

0,33

From TC TC20 Fin Saut du 5		DISTANCE		DAY DIMANCHE	
To TC TC20A Service 5		8.54 km		SECTION C	
		AVERAGE		TIME ALLOWED	
		36.60 kph		14 min	
DISTANCE		DIRECTION	INFORMATION		DISTANCE REGRESS
TOTAL	PARTIAL				
8,53	0,33		TC TC20A MTC5 Service 5 (0,00) N-48°09.947' W-65°51.622' ALT: 4 m 		0,01
8,54	0,01				0,00

9 Km	14 Waypoints	9 Km Fuel Range
-----------------	-------------------------	----------------------------

START Rang 5	FINISH service
------------------------	--------------------------

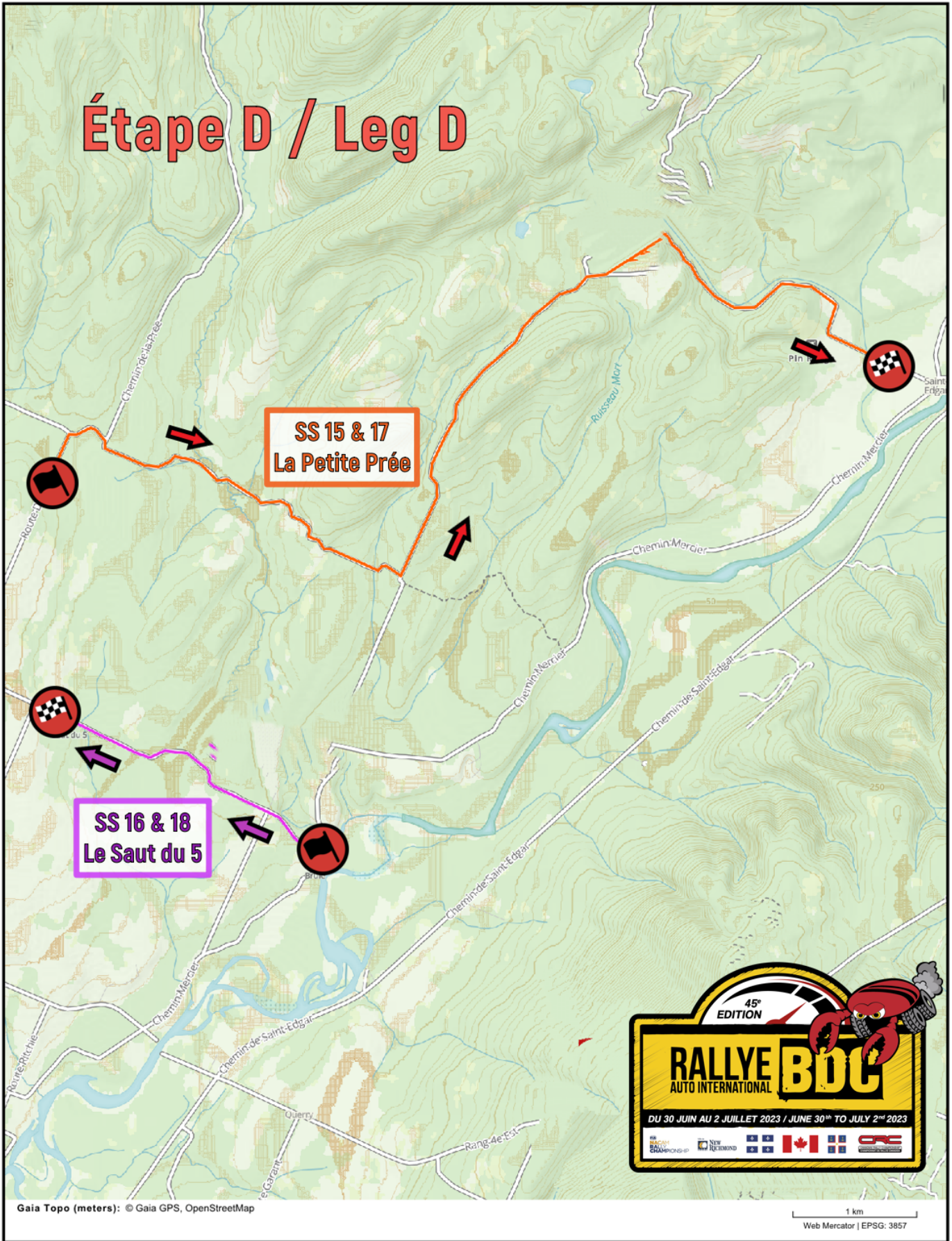
POWERED BY




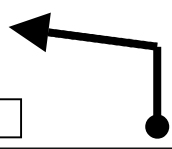
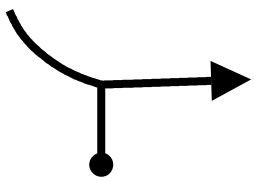


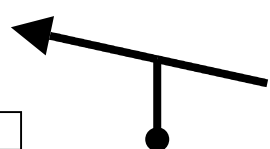
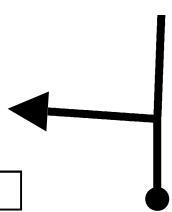

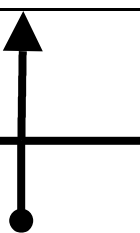



Trans. du saut vers service (5)

WWW.RALLYNAVIGATOR.COM

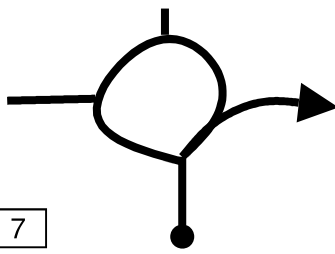

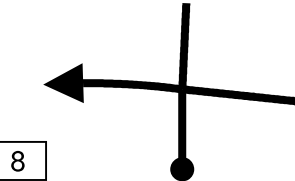
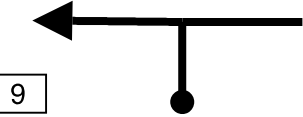


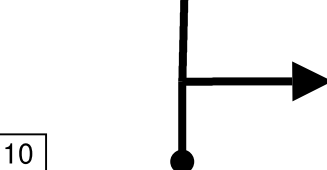
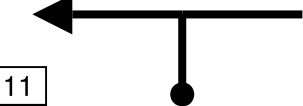

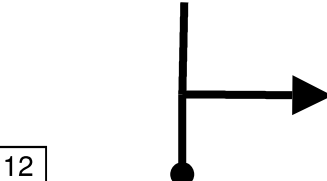




From TC		TC21 Service 5		DISTANCE		DAY		Dimanche				
To TC		SS15 Début Petite Prée		11.06 km		SECTION		D				
				AVERAGE		TIME ALLOWED						
				36.87 kph		18 min						
DISTANCE		DIRECTION			INFORMATION				DISTANCE			
TOTAL	PARTIAL								REGRESS			
0,00	0,00	 <div style="border: 1px solid black; display: inline-block; padding: 2px;">1</div>			 TC TC21 Service 5  <table border="1" style="font-size: small;"> <tr><td>N-48° 09.966'</td></tr> <tr><td>W-65° 51.642'</td></tr> <tr><td>ALT: 22 m</td></tr> </table>				N-48° 09.966'	W-65° 51.642'	ALT: 22 m	11,06
N-48° 09.966'												
W-65° 51.642'												
ALT: 22 m												
0,02	0,02	 <div style="border: 1px solid black; display: inline-block; padding: 2px;">2</div>							11,04			
0,06	0,04	 <div style="border: 1px solid black; display: inline-block; padding: 2px;">3</div>			 				11,00			
0,40	0,34	 <div style="border: 1px solid black; display: inline-block; padding: 2px;">4</div>			Boul. Perron O				10,66			
0,80	0,40	 <div style="border: 1px solid black; display: inline-block; padding: 2px;">5</div>			 Chemin Cyr				10,26			
1,67	0,87	 <div style="border: 1px solid black; display: inline-block; padding: 2px;">6</div>			 4e avenue				9,39			

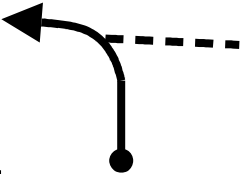
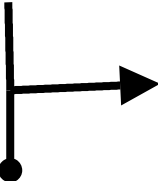



PROXIMA NOTA
PROCH NOTE
NEXT NOTE

0,80

From TC		TC21 Service 5		DISTANCE		DAY	
To TC		SS15 Début Petite Prée		11.06 km		Dimanche	
				AVERAGE		TIME ALLOWED	
				36.87 kph		18 min	
DISTANCE		DIRECTION		INFORMATION		DISTANCE REGRESS	
TOTAL	PARTIAL						
2,47	0,80	 7		 Prendre la première sortie		8,59	
2,79	0,32	 8		Chemin Pardiac		8,27	
4,36	1,57	 9		  3e Rang O		6,70	
4,96	0,60	 10		Rte à Tommy		6,10	
6,05	1,09	 11		 4e Rang O		5,01	
6,24	0,19	 12		Rte Fallow		4,82	

PROXIMA NOTA
PROCH NOTE
NEXT NOTE

2,18

From TC		TC21 Service 5		DISTANCE		DAY		Dimanche				
To TC		SS15 Début Petite Prée		11.06 km		SECTION		D				
				AVERAGE		TIME ALLOWED						
				36.87 kph		18 min						
DISTANCE		DIRECTION			INFORMATION				DISTANCE REGRESS			
TOTAL	PARTIAL											
8,42	2,18				5e Rang O				2,64			
		<div style="border: 1px solid black; padding: 2px; display: inline-block;">13</div>										
9,03	0,61				<div style="border: 2px solid orange; border-radius: 50%; padding: 5px; display: inline-block;">50</div> Rte Dee				2,03			
		<div style="border: 1px solid black; padding: 2px; display: inline-block;">14</div>										
11,06	2,03				<div style="border: 2px solid red; border-radius: 50%; padding: 5px; display: inline-block;">  </div> TC SS15 Début Petite Prée <div style="color: red;">(0,00)</div>				0,00			
		<div style="border: 1px solid black; padding: 2px; display: inline-block;">15</div>										
					 <table border="1" style="font-size: small;"> <tr><td>N-48° 14.008'</td></tr> <tr><td>W-65° 49.336'</td></tr> <tr><td>ALT: 98 m</td></tr> </table>				N-48° 14.008'	W-65° 49.336'	ALT: 98 m	
N-48° 14.008'												
W-65° 49.336'												
ALT: 98 m												

11 Km	15 Waypoints	11 Km Fuel Range
--------------	---------------------	-------------------------

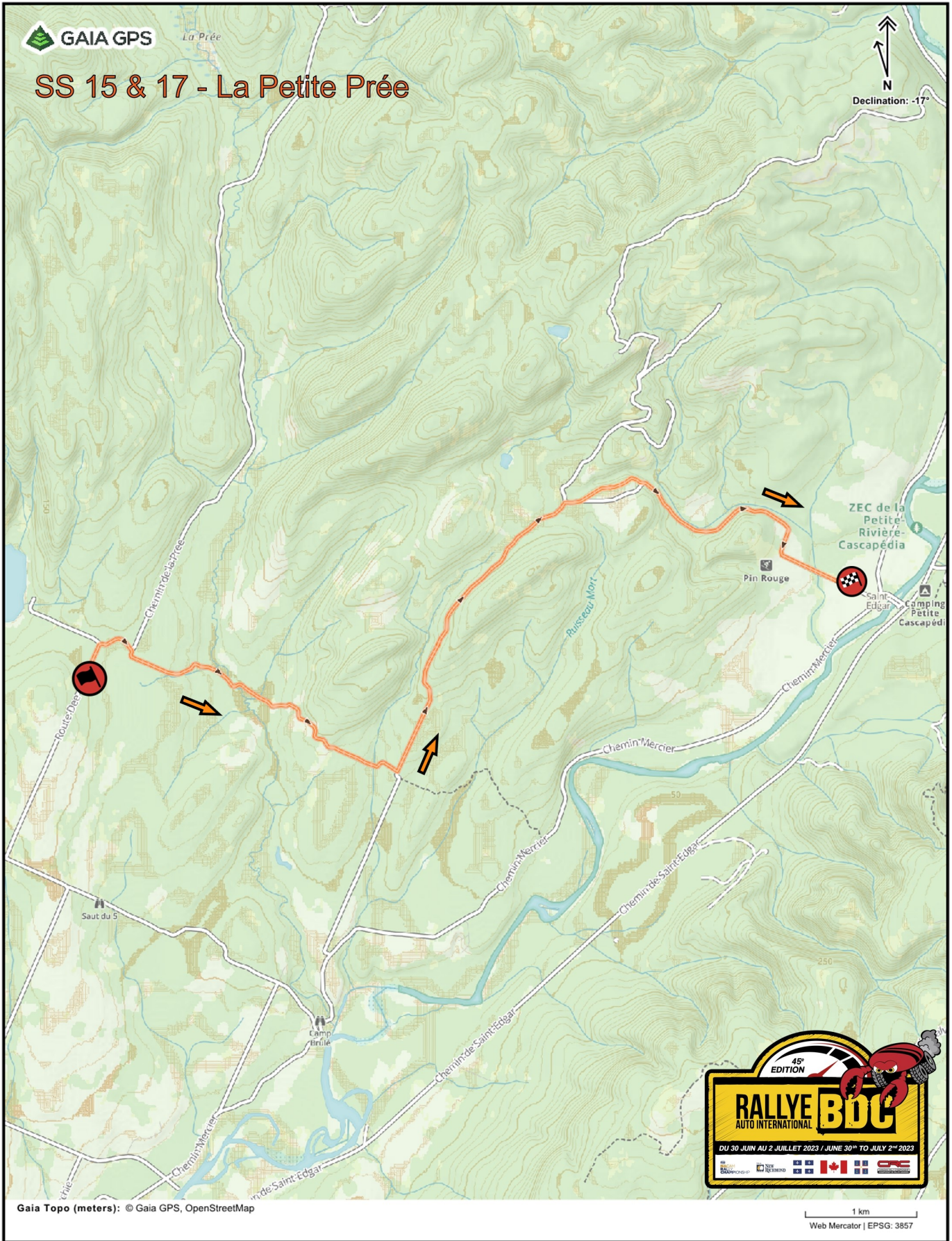
START 48° 09.966'N 65° 51.642'W	FINISH 48° 14.008'N 65° 49.336'W
--	---




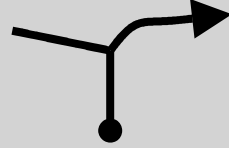
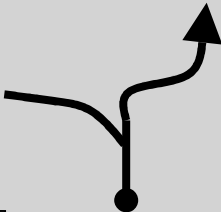

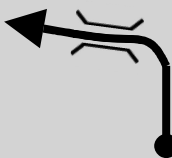

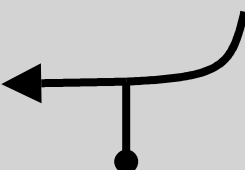


POWERED BY



Trans. du Service vers La Petite Prée

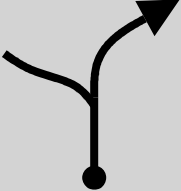
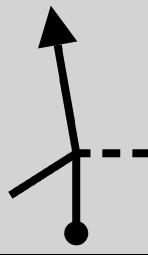







WWW.RALLYNAVIGATOR.COM



From TC SS15 Début La Petite préé		DISTANCE		DAY Dimanche	
To TC TC22 Fin La petite préé		9.99 km		SECTION D	
SPECIAL STAGE			RECORD		TIME ALLOWED
La Petite Préé 9.61 km					(10) min
DISTANCE		DIRECTION		INFORMATION	
TOTAL	PARTIAL			DISTANCE REGRESS	
15	0,00	0,00			START SS 15 La Petite Préé 9.61 km
			1 9.61		N-48° 14.004' W-65° 49.338' ALT: 98 m
	0,10	0,10			9,89
			2 9.51		
	0,42	0,32			9,57
			3 9.19		
1,57	1,15			Pont étroit Narrow Bridge	
		4 8.04			
3,41	1,84			6,58	
		5 6.20			
5,86	2,45			4,13	
		6 3.75			

PROXIMA NOTA
PROCH NOTE
NEXT NOTE








0,58

From TC SS15 Début La Petite pré		DISTANCE 9.99 km		DAY Dimanche	
To TC TC22 Fin La petite pré				SECTION D	
SPECIAL STAGE La Petite Prée		15		RECORD	
9.61 km				TIME ALLOWED (10) min	
DISTANCE		DIRECTION	INFORMATION	DISTANCE REGRESS	
TOTAL	PARTIAL				
15	6,43	0,57	 7	3,18	15
	7,88	1,45	 8	1,73	
	9,61	1,73	 9	0,00	
	9,99	0,38	 10		
			 FINISH SS 15 La Petite Prée 9.61 km	0,38	
			 STOP  Reset	0,00	
			 N-48° 14.363' W-65° 43.958' ALT: 31 m		
			 N-48° 14.278' W-65° 43.684' ALT: 29 m		

10 Km	10 Waypoints	10 Km Fuel Range
START Route Dee		FINISH Route du centre plein air

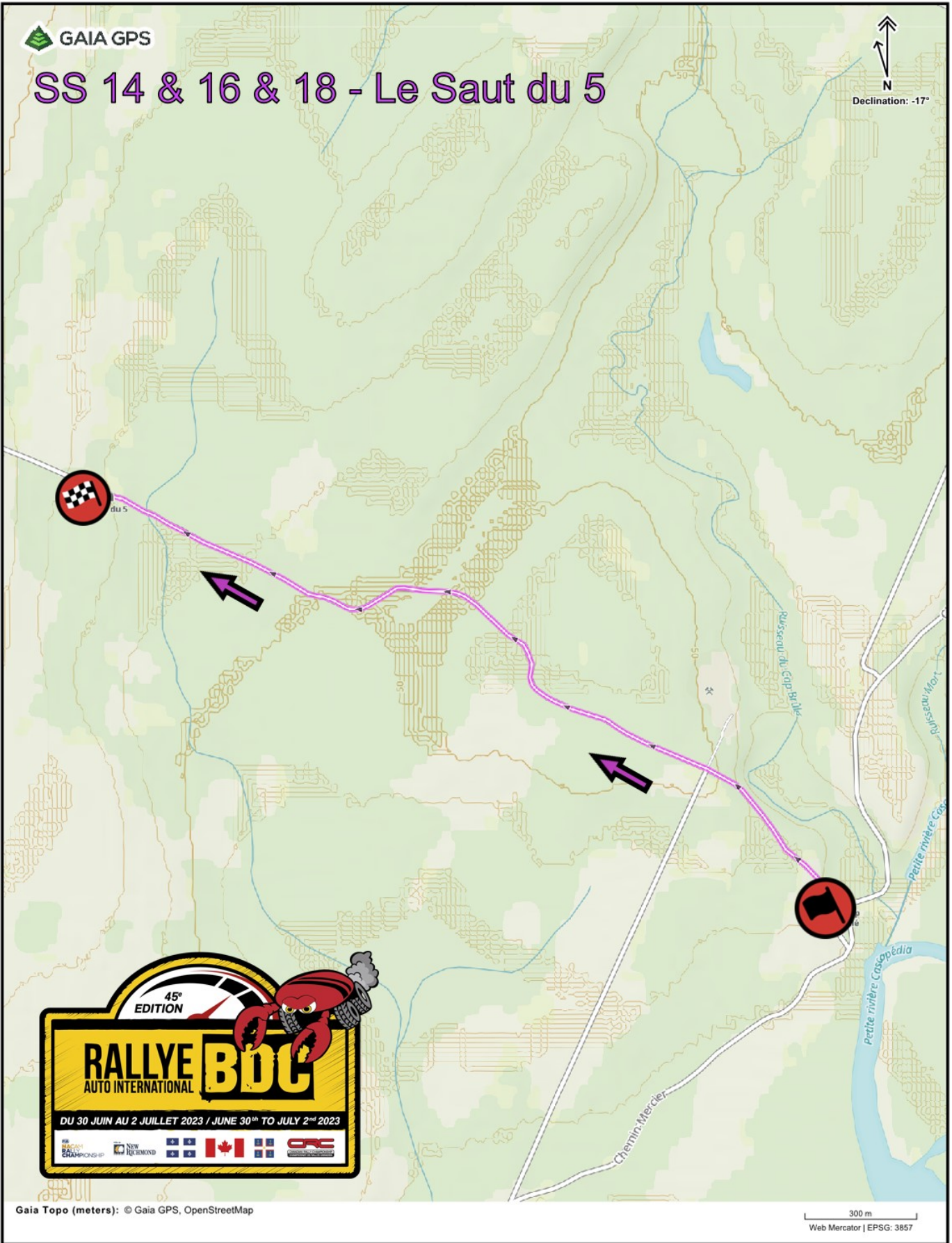
POWERED BY



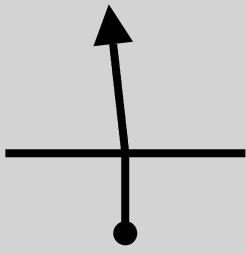

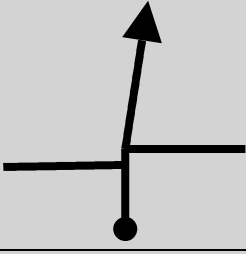









From TC		TC22		Fin La Petite Prée		DISTANCE		7.55 km		DAY		DIMANCHE	
To TC		SS16		Début saut du 5		AVERAGE		45.30 kph		TIME ALLOWED		10 min	
										SECTION		D	
DISTANCE				DIRECTION		INFORMATION				DISTANCE		REGRESS	
TOTAL	PARTIAL												
0,00	0,00	1	↑		 TC TC22 Fin La Petite Prée  N-48° 14.285' W-65° 43.709' ALT: 29 m						7,55		
0,09	0,09	2	→		  Chemin Mercier						7,46		
1,85	1,76	3	↑								5,70		
7,44	5,59	4	↘								0,11		
7,55	0,11	5	↑		 TC SS16 Début saut du 5 (0,00)  N-48° 12.184' W-65° 47.744' ALT: 23 m						0,00		

8 Km	5 Waypoints	8 Km Fuel Range
---------	----------------	--------------------






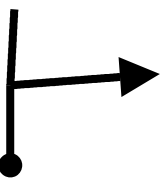



START Route du centre plein air	FINISH Rang 5
---	-------------------------



From TC SS16 Début saut du 5		DISTANCE 2.45 km		DAY Dimanche	
To TC TC23 Fin Saut du 5				SECTION D	
SPECIAL STAGE Le Saut du 5			RECORD		TIME ALLOWED (5) min
			16		2.24 km
DISTANCE		DIRECTION		INFORMATION	
TOTAL	PARTIAL			DISTANCE REGRESS	
16	0,00	0,00		 START SS 16 Le Saut du 5 2.24 km	2,45
				 N-48° 12.276' W-65° 47.824' ALT: 44 m	
	0,33	0,33			2,12
					
	1,05	0,72			1,40
			 FINISH SS 16 Le Saut du 5 2.24 km	0,21	
			 N-48° 12.798' W-65° 49.298' ALT: 69 m		
2,24	1,19		 STOP	0,00	
			 Reset		
<u>2,45</u>	0,21		 N-48° 12.847' W-65° 49.457' ALT: 83 m		
<u>0,00</u>				0,00	

2 Km	5 Waypoints	2 Km Fuel Range
----------------	-----------------------	---------------------------

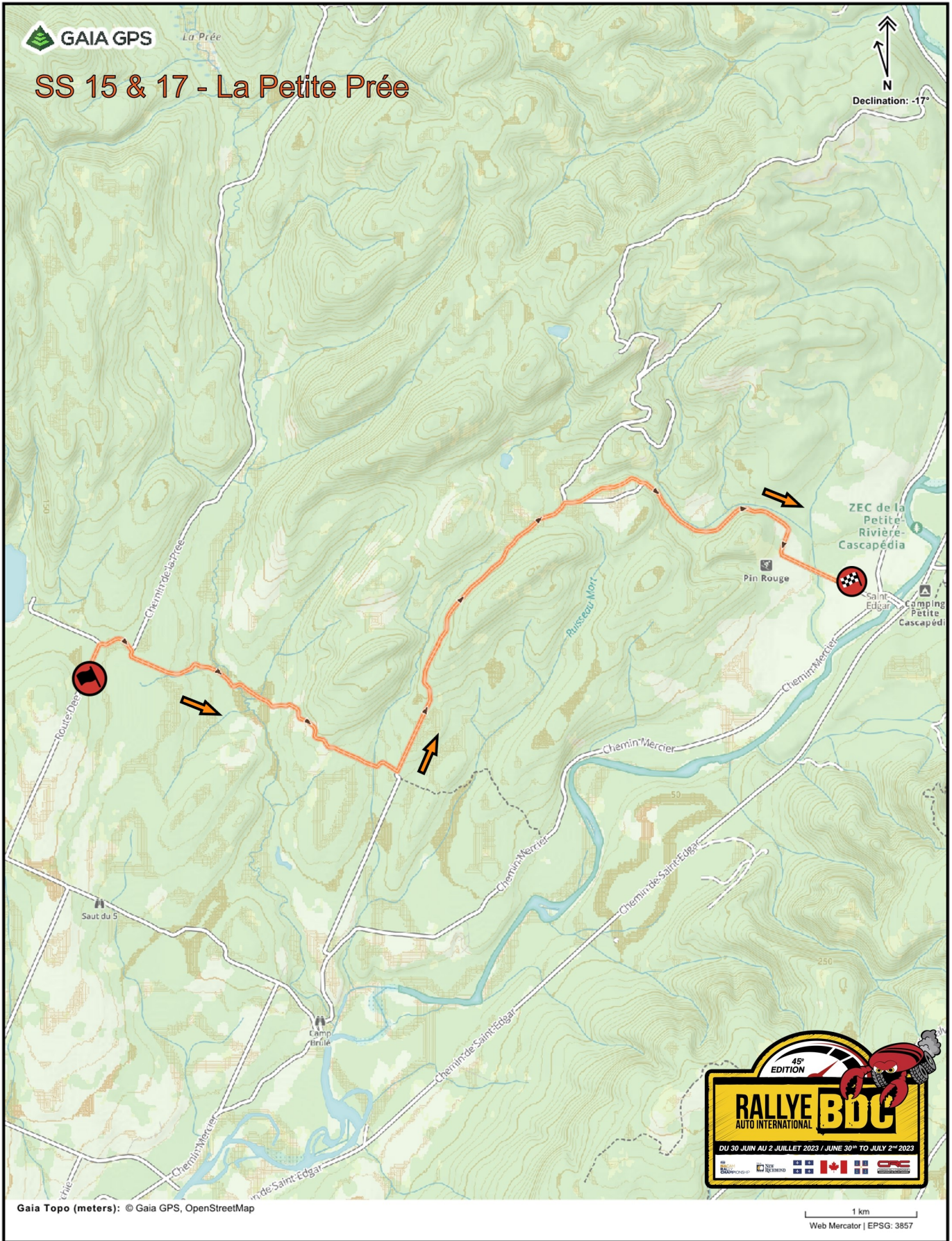
START Rang 5	FINISH Rang 5
------------------------	-------------------------




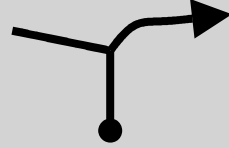
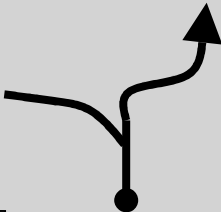

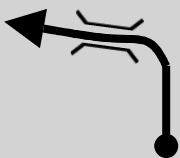

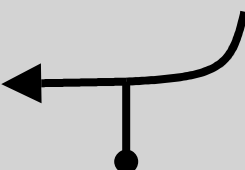


From TC		TC23		Fin Saut du 5 (2)		DISTANCE		DAY		DIMANCHE				
To TC		SS17		Début La Petite Prée (2)		2.32 km		SECTION		D				
						AVERAGE		TIME ALLOWED						
						4.64 kph		30 min						
DISTANCE		DIRECTION				INFORMATION				DISTANCE				
TOTAL	PARTIAL									REGRESS				
0,00	0,00					 <p>TC TC23 Fin Saut du 5 (2)</p>				2,32				
		1					 <table border="1" style="font-size: small;"> <tr><td>N-48° 12.847'</td></tr> <tr><td>W-65° 49.458'</td></tr> <tr><td>ALT: 76 m</td></tr> </table>				N-48° 12.847'	W-65° 49.458'	ALT: 76 m	
N-48° 12.847'														
W-65° 49.458'														
ALT: 76 m														
0,10	0,10					 <p>Route Fallow</p>				2,22				
		2												
0,72	0,62					Route Dee				1,60				
		3												
2,32	1,60					 <p>TC SS17 Début La Petite Prée (2) (0,00)</p>				0,00				
		4					 <table border="1" style="font-size: small;"> <tr><td>N-48° 13.798'</td></tr> <tr><td>W-65° 49.473'</td></tr> <tr><td>ALT: 96 m</td></tr> </table>				N-48° 13.798'	W-65° 49.473'	ALT: 96 m	
N-48° 13.798'														
W-65° 49.473'														
ALT: 96 m														

2 Km	4 Waypoints	2 Km Fuel Range
START Rang 5		FINISH Route Dee

POWERED BY

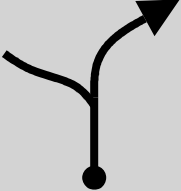
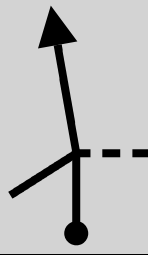











From TC SS17 Début La Petite préé		DISTANCE		DAY Dimanche				
To TC TC24 Fin La petite préé		9.99 km		SECTION D				
SPECIAL STAGE 17		RECORD		TIME ALLOWED (10) min				
La Petite Préé		9.61 km						
DISTANCE		DIRECTION	INFORMATION	DISTANCE				
TOTAL	PARTIAL			REGRESS				
17				17				
0,00	0,00	 <div style="display: flex; justify-content: space-between; align-items: center;"> 1 9.61 </div>	 <p>START SS 17 La Petite Préé 9.61 km</p> <div style="display: flex; align-items: center;">  <table border="1" style="margin-left: 10px;"> <tr><td>N-48° 14.004'</td></tr> <tr><td>W-65° 49.338'</td></tr> <tr><td>ALT: 98 m</td></tr> </table> </div>	N-48° 14.004'	W-65° 49.338'	ALT: 98 m		9,99
N-48° 14.004'								
W-65° 49.338'								
ALT: 98 m								
0,10	0,10	 <div style="display: flex; justify-content: space-between; align-items: center;"> 2 9.51 </div>			9,89			
0,42	0,32	 <div style="display: flex; justify-content: space-between; align-items: center;"> 3 9.19 </div>			9,57			
1,57	1,15	 <div style="display: flex; justify-content: space-between; align-items: center;"> 4 8.04 </div>	 <p>Pont étroit Narrow Bridge</p>		8,42			
3,41	1,84	 <div style="display: flex; justify-content: space-between; align-items: center;"> 5 6.20 </div>			6,58			
5,86	2,45	 <div style="display: flex; justify-content: space-between; align-items: center;"> 6 3.75 </div>			4,13			

PROXIMA NOTA
PROCH NOTE
NEXT NOTE








0,58

From TC SS17 Début La Petite pré		DISTANCE 9.99 km		DAY Dimanche	
To TC TC24 Fin La petite pré				SECTION D	
SPECIAL STAGE La Petite Prée		17		RECORD	
		9.61 km		TIME ALLOWED (10) min	
DISTANCE		DIRECTION	INFORMATION	DISTANCE REGRESS	
TOTAL	PARTIAL				
17	6,43	0,57	 7	3,18	17
	7,88	1,45	 8	1,73	
	9,61	1,73	 9	0,00	
	9,99	0,38	 10		
				FINISH SS 17 La Petite Prée 9.61 km	
				N-48° 14.363' W-65° 43.958' ALT: 31 m	
				STOP	
				Reset	
				N-48° 14.278' W-65° 43.684' ALT: 29 m	

10 Km	10 Waypoints	10 Km Fuel Range
START Route Dee		FINISH Route du centre plein air

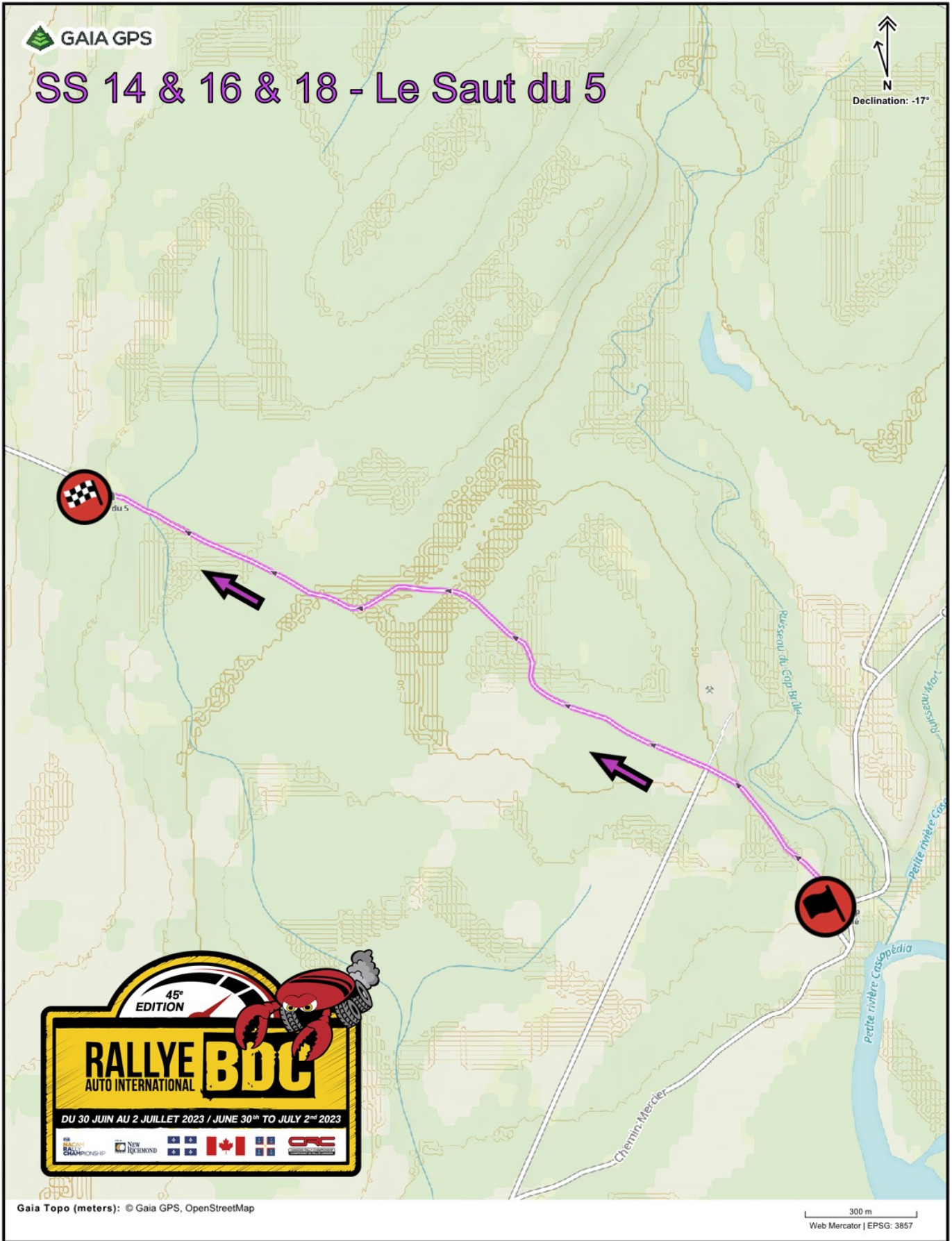
POWERED BY


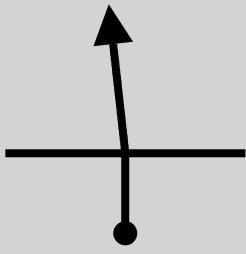
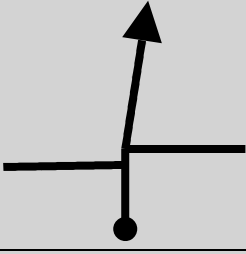











From TC TC24 Fin La Petite Prée		DISTANCE		DAY DIMANCHE				
To TC SS18 Début saut du 5		7.55 km		SECTION D				
		AVERAGE		TIME ALLOWED				
		45.30 kph		10 min				
DISTANCE		DIRECTION	INFORMATION	DISTANCE				
TOTAL	PARTIAL			REGRESS				
0,00	0,00	<div style="text-align: center;">↑</div> <div style="text-align: center;">1</div>	 <p>TC TC24 Fin La Petite Prée</p> <div style="display: flex; align-items: center;">  <table border="1" style="font-size: small;"> <tr><td>N-48° 14.285'</td></tr> <tr><td>W-65° 43.709'</td></tr> <tr><td>ALT: 29 m</td></tr> </table> </div>	N-48° 14.285'	W-65° 43.709'	ALT: 29 m	7,55	
N-48° 14.285'								
W-65° 43.709'								
ALT: 29 m								
0,09	0,09	<div style="text-align: center;">→</div> <div style="text-align: center;">2</div>	  <p>Chemin Mercier</p>	7,46				
1,85	1,76	<div style="text-align: center;">↑</div> <div style="text-align: center;">3</div>		5,70				
7,44	5,59	<div style="text-align: center;">↘</div> <div style="text-align: center;">4</div>		0,11				
7,55	0,11	<div style="text-align: center;">↑</div> <div style="text-align: center;">5</div>	 <p>TC SS18 Début saut du 5</p> <p style="color: red;">(0,00)</p> <div style="display: flex; align-items: center;">  <table border="1" style="font-size: small;"> <tr><td>N-48° 12.184'</td></tr> <tr><td>W-65° 47.744'</td></tr> <tr><td>ALT: 23 m</td></tr> </table> </div>	N-48° 12.184'	W-65° 47.744'	ALT: 23 m	0,00	
N-48° 12.184'								
W-65° 47.744'								
ALT: 23 m								

8 Km	5 Waypoints	8 Km Fuel Range
-------------	--------------------	------------------------




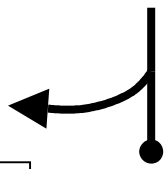


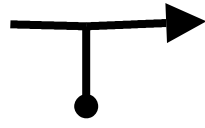

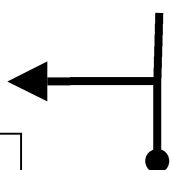
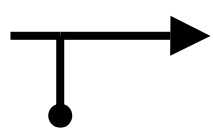

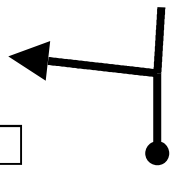
START Route du centre plein air	FINISH Rang 5
---	-------------------------



From TC SS18 Début saut du 5		DISTANCE 2.45 km		DAY Dimanche		
To TC TC25 Fin Saut du 5				SECTION D		
SPECIAL STAGE Le Saut du 5			RECORD 18		TIME ALLOWED (5) min	
DISTANCE		DIRECTION		INFORMATION		
TOTAL	PARTIAL			DISTANCE REGRESS		
18	0,00	0,00	1		2.24	18
	0,33	0,33	2		1.91	
	1,05	0,72	3		1.19	
	2,24	1,19	4		0.00	
	2,45	0,21	5			
					START SS 18 Le Saut du 5 2.24 km	
					N-48° 12.276' W-65° 47.824' ALT: 44 m	
						2,45
						2,12
						1,40
					FINISH SS 18 Le Saut du 5 2.24 km	
					N-48° 12.798' W-65° 49.298' ALT: 69 m	
						0,21
					STOP	
					Reset	
					N-48° 12.847' W-65° 49.457' ALT: 83 m	
						0,00

2 Km	5 Waypoints	2 Km Fuel Range
-------------	--------------------	------------------------

START Rang 5	FINISH Rang 5
------------------------	-------------------------

From TC TC25 Fin du Saut du 5 (3)		DISTANCE		DAY DIMANCHE	
To TC MTC7 Parc Fermé (fin rallye)		10.34 km		SECTION D	
		AVERAGE		TIME ALLOWED	
		31.02 kph		20 min	
DISTANCE		DIRECTION	INFORMATION	DISTANCE REGRESS	
TOTAL	PARTIAL				
0,00	0,00	<div style="text-align: center;">  1 </div>	 <p>TC TC25 Fin du Saut du 5 (3)</p> <div style="border: 1px solid black; padding: 2px; display: inline-block;">  <p>N-48° 12.848' W-65° 49.459' ALT: 86 m</p> </div>	10,34	
0,10	0,10	<div style="text-align: center;">  2 </div>	  <p>Rte Fallow</p>	10,24	
2,29	2,19	<div style="text-align: center;">  3 </div>	 <p>Rang 4</p>	8,05	
3,14	0,85	<div style="text-align: center;">  4 </div>	<p>Route Mcwhirter</p>	7,20	
4,24	1,10	<div style="text-align: center;">  5 </div>	 <p>Rang 3</p>	6,10	
4,74	0,50	<div style="text-align: center;">  6 </div>	<p>Chemin Campbell</p>	5,60	

PROXIMA NOTA
PROCH NOTE
NEXT NOTE

0,47

From TC		TC25 Fin du Saut du 5 (3)		DISTANCE		DAY		DIMANCHE	
To TC		MTC7 Parc Fermé (fin rallye)		10.34 km		SECTION		D	
				AVERAGE		TIME ALLOWED			
				31.02 kph		20 min			
DISTANCE		DIRECTION		INFORMATION				DISTANCE	
TOTAL	PARTIAL							REGRESS	
5,21	0,47			 Rte 132				5,13	
6,36	1,15			 Rue Stanley				3,98	
7,35	0,99			 Boul. Perron				2,99	
7,78	0,43			 Rue des Vétérans				2,56	
8,99	1,21			 Chemin Cyr				1,35	
10,01	1,02			Entrée cachée Hidden Entrance				0,33	

PROXIMA NOTA
PROCH NOTE
NEXT NOTE

0,22

From TC TC25 Fin du Saut du 5 (3)		DISTANCE		DAY DIMANCHE	
To TC MTC7 Parc Fermé (fin rallye)		10.34 km		SECTION D	
		AVERAGE		TIME ALLOWED	
		31.02 kph		20 min	
DISTANCE		DIRECTION	INFORMATION		DISTANCE REGRESS
TOTAL	PARTIAL				
10,23	0,22				0,11
10,34	0,11				

10 Km	14 Waypoints	10 Km Fuel Range
-----------------	------------------------	----------------------------

START Rang 5	FINISH Place Suzanne Guité
------------------------	--------------------------------------

POWERED BY



Trans. du Saut du 5 vers Parc Fermé

WWW.RALLYNAVIGATOR.COM



Satellite: © Mapbox

50 m
Web Mercator | EPSG: 3857



Canadian Association of Rallysport

Protest Submission / Formulaire de protêt

To : The stewards of the meeting
Aux : Commissaires de la réunion

From Car / De voiture n^o _____

Driver/Pilote _____ Codriver / Copilote _____

Event / Rallye : _____

Date and time submitted / Date et heure de la requête : _____

Re / Objet : _____

We wish to protest / Nous désirons protester : _____

Payments of the protest fee can be made with the event steward or arrangements made through the CARS office. Amount \$ _____

Le paiement des frais de réclamation peut être effectué auprès du commissaire de l'événement ou des dispositions prises par le bureau CARS. Montant _____ \$

Protestor's Signature

Protest fees : : International rallies / Rallyes internationaux \$1000, National rallies / Rallyes nationaux \$250, Regional and lesser rallies / Rallyes régionaux et autres \$100

RECEIPT / REÇU

DATE AND TIME / DATE ET HEURE : _____

EVENT / RALLYE : _____

RECEIVED FROM CAR # / REÇU DE LA VOITURE N^o _____

THE SUM OF / LA SOMME DE _____ \$

As the fee for a protest regarding / Pour payer un protêt concernant _____

Steward's Signature / Signature du commissaire

Canadian Association of Rallysport – Box 300 Turner Valley, AB, T0L 2A0 – 1 (855) 640-6444
office@carsrally.ca

CARS Inquiry Form Formulaire de demande



Car # / No de voiture _____

From/De _____

Event/Événement _____

Time/Heure _____
(submitted/de soumission) (initials/initiales) (reply/de la réponse) (initials/initiales)

Inquiry/Demande
Regulation #/No de règlement
Action requested/Action demandée

Reply/Réponse



Numéro de voiture _____ Personne évaluée _____ Évaluateur _____

Outil pour détecter une commotion potentielle

Cet outil ne détermine pas si une personne a subi une commotion ou pas. Il sert simplement à éveiller les soupçons de blessure potentielle au cerveau.

S'il y a eu perte de conscience quelle qu'en soit la durée, au moment de l'accident, il faut que la victime voie le personnel médical du rallye. Si la victime a des douleurs au cou, n'enlevez pas son casque à moins d'avoir été formé pour le faire. Il faut que la victime voie le personnel médical du rallye.

La victime est-elle alerte et sensée ?

Si la victime tarde à donner la réponse, inscrire qu'elle a mal répondu.

Questions à poser	Heure :		15 minutes plus tard	
	A bien répondu	A mal répondu	A bien répondu	A mal répondu
Comment vous appelez-vous ?				
En quelle année sommes-nous ?				
Quel mois sommes-nous ?				
Pouvez-vous me dire ce qui est arrivé ?				
À quel rallye sommes-nous ?				
Qui a été votre copilote cette année ?				

Si la victime a mal répondu à une des questions ci-dessus, il faut la faire voir par le personnel médical du rallye.

Symptômes

Symptôme	Heure :		15 minutes plus tard	
	Absent	Présent	Absent	Présent
Mal de tête				
Désorientation				
Pupilles inégales				
Nausée/vomissement				
Questions répétitives				
Confusion				
Somnolence				
Vision floue				
Sentiment de détachement				
Énervement croissant				
Regard vide				
Sensible à la lumière				
Tristesse				
Irritabilité				
Perte d'équilibre				

CK11/1/2017

Si un des symptômes ci-dessus est présent, la victime doit être vue par le personnel médical du rallye.



Car Number _____ Person assessed _____ Person assessing _____

Tool for recognizing a possible concussion

This tool does not determine whether a person has a concussion or not. It simply exists to help to increase suspicion of potential brain injury.

If there was **any** period of loss of consciousness during the crash, individual should be seen by event medical staff.

If individual has any neck pain, do not remove helmet unless trained to do so. They should be seen by event medical staff.

Are they alert and oriented? Delay in giving answer counts as incorrect answer

Questions to ask	Time:		15 minutes later	
	Answered correctly	Answered incorrectly	Answered correctly	Answered incorrectly
Can you tell me your name?				
What year is it?				
What month is it?				
Can you tell me what happened?				
What Event are we at?				
Who have you raced with this year?				

If any of the above questions are answered incorrectly, the person should be seen by event medical team.

Symptoms

Symptom	Time:		15 Minutes later	
	Not present	Present	Not present	Present
Headache				
Disorientation				
Unequal pupils				
Nausea/vomiting				
Repetitive questioning				
Confusion				
Drowsiness				
Blurred vision				
Feeling hazy				
Increased anxiety				
Vacant look				
Sensitivity to light				
Sadness				
Irritability				
Balance issues				

CK11/1/2017

If any of the above symptoms are present, person should be assessed by event medical team.



Canadian Association of Rallysport

Rally Competitor Rating Form/Fiche de cotation de l'épreuve

Name of event/Nom de l'événement	Car No/
Driver, Co-driver/ Pilote, co-pilote	N° d'auto

Please give an honest opinion concerning the categories listed below. This is to assist organizers and officials to improve their performance rallies.

Cette cotation doit être honnête et objective, compte tenu des particularités de cette épreuve et de votre expérience.

Votre avis nous aidera à améliorer les événements et à maintenir le niveau de qualité du championnat.

Use **E** (exceptional/excellent), **S** (satisfactory/ satisfaisant) or **I** (needs improvement/à améliorer)

Category/Catégorie	Rating/ Evaluation	For any E or I rating please explain/E ou I, S.v.p. expliquer Comments/Commentaries
Supplementary regulations Règlements particuliers	E S I	
Event schedule/Horaire de l'événement	E S I	
Registration/Inscription	E S I	
Scrutineering/Inspection technique	E S I	
Start facility/Infrastructures de départ	E S I	
Finish facility/Infrastructures de arrivée	E S I	
Service crew instructions/Cahier de service	E S I	
Service area/ Zones de service	E S I	
Route Book/Cahier de route		
Course notes/Notes de course:	E S I	
Completeness/En général	E S I	
Instruction accurac/Précision du kilometrage	E S I	
Instruction clarity/Précision des instructions	E S I	
Route:		
Stage Length/Longueur des épreuves	E S I	
Type of stage road/Type de chemins	E S I	
Stage security/Sécurité	E S I	
Arrowing/Fléchage	E S I	
Reconnaissance	E S I	
Control placement	E S I	
Emplacement des contrôles		
Marshals' efficiency	E S I	
Compétence des contrôleurs		
Sponsorship and awards	E S I	
Commanditaires et bourses		

The best aspect of the rally was/Points forts de l'événement _____

General comments/Commentaires généraux _____